

DITO.	CABECERA	TOTAL DE INSACULADOS	TOTAL DE NOTIFICACIONES	CAUSAS DE NO NOTIFICACIÓN										17 de enero de 2005	
				Cambio de domicilio	Suspensión temporal de derechos	Impedimento Físico	Candidato por algún partido político	Ausencia Temporal	Fallecimiento	Parentesco con candidatos	Cargo de Dirección partidista	Cargo de Confianza en la Admón. Púb.	Causas no justificadas	TOTAL DE CIUDADANOS NO NOTIFICADOS	TOTAL GLOBAL (NOTIFICACIONES Y NO NOTIFICACIONES)
I	TOLUCA	40,610	24,110	7,305	3	377	-	1,094	157	-	27	57	7,435	16,455	40,565
II	TOLUCA	51,859	37,575	4,862	4	162	-	350	199	-	12	34	8,661	14,284	51,859
III	TEMOAYA	28,069	22,325	2,365	-	106	-	1,346	232	-	9	9	1,677	5,744	28,069
IV	LERMA	27,088	23,097	2,133	7	100	1	257	143	-	8	7	1,335	3,991	27,088
V	TENANGO	16,617	12,324	2,121	-	156	-	728	103	-	13	33	1,139	4,293	16,617
VI	TIANGUISTENCO	14,534	4,717	2,743	-	397	-	38	86	-	88	79	6,386	9,817	14,534
VII	TENANCINGO	19,172	15,904	1,577	-	119	-	500	142	-	5	36	889	3,268	19,172
VIII	SULTEPEC	12,787	7,057	1,192	5	327	-	2,720	141	-	18	64	1,236	5,703	12,760
IX	TEJUPILCO	20,835	9,091	6,160	9	431	-	1,363	185	-	92	92	3,378	11,710	20,801
X	VALLE DE BRAVO	17,117	11,029	1,692	8	191	-	1,419	134	-	14	52	2,567	6,077	17,106
XI	SANTO TOMÁS	10,292	7,721	860	3	128	-	1,153	94	-	14	28	277	2,557	10,278
XII	EL ORO	22,568	14,710	1,878	5	312	-	3,146	169	-	40	28	2,280	7,858	22,568
XIII	ATLACOMULCO	30,607	21,056	3,584	-	292	-	3,733	314	-	15	19	1,594	9,551	30,607
XIV	JILOTEPEC	14,451	9,239	1,742	3	440	-	922	117	-	55	108	1,823	5,210	14,449
XV	IXTLAHUACA	25,209	21,483	1,273	1	40	-	914	195	-	1	-	1,302	3,726	25,209
XVI	ATIZAPAN DE ZARAGOZA	64,675	39,692	10,043	5	375	-	1,816	241	-	9	34	12,294	24,817	64,509
XVII	HUIXQUILUCAN	32,352	19,227	4,788	3	291	1	695	146	1	24	37	7,089	13,075	32,302
XVIII	TLALNEPANTLA	50,901	27,058	10,928	3	911	-	1,923	244	-	37	28	9,769	23,843	50,901
XIX	CUAUTILÁN	35,507	21,501	4,633	5	547	-	1,249	133	2	34	65	7,248	13,916	35,417
XX	ZUMPANGO	31,415	19,028	4,005	3	672	-	1,496	157	-	61	453	5,540	12,387	31,415
XXI	ECATEPEC	66,618	42,665	9,588	10	123	-	1,638	356	-	3	5	12,230	23,953	66,618
XXII	ECATEPEC	56,839	38,289	9,625	7	649	-	1,163	363	-	33	14	6,696	18,550	56,839
XXIII	TEXCOCO	43,015	29,591	4,992	3	484	4	973	211	-	33	55	6,641	13,396	42,987
XXIV	NEZAHUALCÓYOTL	31,571	19,777	5,919	2	400	-	851	212	1	7	15	4,387	11,794	31,571
XXV	NEZAHUALCÓYOTL	35,788	20,884	9,749	3	558	-	1,445	281	-	13	34	2,821	14,904	35,788
XXVI	NEZAHUALCÓYOTL	33,145	21,119	7,644	3	153	-	1,072	266	-	5	5	2,847	11,995	33,114
XXVII	CHALCO	73,584	51,913	10,238	13	719	-	2,784	404	-	50	57	7,406	21,671	73,584
XXVIII	AMECAMECA	21,484	16,556	2,362	1	320	-	1,217	188	-	5	13	822	4,928	21,484
XXIX	NAUCALPAN	64,552	41,644	13,070	3	389	-	1,464	356	-	5	12	7,609	22,908	64,552
XXX	NAUCALPAN	55,736	27,498	13,891	2	587	-	3,342	192	-	27	21	10,176	28,238	55,736
XXXI	LA PAZ	83,729	57,459	7,336	4	599	-	2,409	358	-	12	15	15,537	26,270	83,729
XXXII	NEZAHUALCÓYOTL	40,494	21,420	11,014	5	971	-	2,460	350	-	47	63	4,142	19,052	40,472
XXXIII	ECATEPEC	64,050	42,425	8,656	2	358	-	2,874	352	-	35	88	9,260	21,625	64,050
XXXIV	IXTAPAN DE LA SAL	14,829	9,403	2,457	2	112	-	2,355	122	1	9	8	360	5,426	14,829
XXXV	METEPEC	28,210	21,093	4,097	-	101	1	273	120	-	8	15	2,485	7,100	28,193
XXXVI	VILLA DEL CARBÓN	24,808	16,553	2,850	4	114	-	479	121	-	5	36	4,646	8,255	24,808
XXXVII	TLALNEPANTLA	54,394	37,657	8,698	2	502	-	1,313	323	-	-	4	5,895	16,737	54,394
XXXVIII	COACALCO	89,349	57,407	9,796	8	735	-	1,502	404	-	50	48	19,209	31,752	89,159
XXXIX	OTUMBA	28,157	21,003	2,305	4	367	-	761	156	-	33	78	3,412	7,116	28,119
XL	IXTAPALUCA	53,036	35,770	5,073	5	373	-	1,494	242	1	14	20	9,967	17,189	52,959
XLI	NEZAHUALCÓYOTL	36,055	20,677	8,066	-	785	-	2,321	262	-	15	21	3,895	15,365	36,042
XLII	ECATEPEC	52,111	35,622	10,353	4	848	1	2,158	298	-	45	115	2,575	16,397	52,019
XLIII	CUAUTILÁN IZCALLI	63,805	37,992	11,067	4	736	-	1,712	246	-	33	46	11,969	25,813	63,805
XLIV	NICOLÁS ROMERO	42,057	27,428	3,247	3	487	1	1,074	163	3	12	31	9,608	14,629	42,057
XLV	ZINACANTEPEC	29,033	21,737	2,610	3	217	-	1,267	187	-	20	59	2,933	7,296	29,033
TOTAL		1,753,114	1,141,526	260,587	64	18,061	9	67,263	9,861	9	1,095	2,141	251,447	610,641	1,752,167



DIRECCIÓN DE CAPACITACIÓN
 REPORTE DIARIO DE LAS JUNTAS DISTRITALES SOBRE EL AVANCE DE CAPACITACIONES
 PRIMERA INSACULACIÓN

DITO.	CABECERA	TOTAL DE INSACULADOS	TOTAL DE CAPACITACIONES	TIPO DE CAPACITACIÓN			CAUSAS DE NO CAPACITACIÓN										17 de enero de 2006	
				DOMICILIARIA	EN CENTRO	ITINERANTE	No sabe leer ni escribir	Tendrá más de 70 años al día 12 de marzo de 2006	No tiene Credencial para Votar con Fotografía	No reside en la sección electoral que señala su credencial para votar	Es servidor público de confianza	Tiene cargo de Dirección Partidista	Tiene parentesco con algún candidato	Ha sido condenado por delito que amerite pena corporal	Causas no justificadas	TOTAL DE CIUDADANOS NO CAPACITADOS	TOTAL GLOBAL (DE CAPACITADOS Y NO CAPACITADOS)	
I	TOLUCA	40,610	8,734	8,459	200	75	118	31	214	16	38	23	-	1	884	1,325	10,059	
II	TOLUCA	51,859	11,453	11,085	303	65	694	33	335	38	48	66	2	2	2,497	3,715	15,168	
III	TEMOAYA	28,069	8,762	8,549	94	119	1,728	31	2,029	22	111	65	-	2	1,827	5,815	14,577	
IV	LERMA	27,088	7,762	7,591	121	50	366	11	392	24	18	32	-	1	415	1,259	9,021	
V	TENANGO	16,617	4,268	4,200	29	39	654	23	922	75	71	44	7	1	1,122	2,919	7,187	
VI	TIANGUISTENCO	14,534	4,481	4,338	3	140	59	2	20	5	6	14	-	4	126	236	4,717	
VII	TENANCINGO	19,172	4,763	4,699	46	18	726	21	340	17	67	30	-	-	498	1,699	6,462	
VIII	SULTEPEC	12,787	4,094	3,842	6	246	1,314	32	556	23	78	48	-	7	905	2,963	7,057	
IX	TEJUPILCO	20,835	5,638	5,224	11	403	2,230	33	405	33	26	67	-	3	656	3,453	9,091	
X	VALLE DE BRAVO	17,117	4,230	3,191	29	1,010	2,539	11	361	20	30	66	-	4	1,652	4,683	8,913	
XI	SANTO TOMÁS	10,292	3,119	2,699	19	401	1,517	12	264	51	48	86	-	3	766	2,747	5,866	
XII	EL ORO	22,568	7,006	5,717	7	1,282	4,090	38	673	94	43	103	-	2	2,661	7,704	14,710	
XIII	ATLACOMULCO	30,607	9,910	9,622	26	262	3,285	61	2,456	155	130	235	-	2	4,822	11,146	21,056	
XIV	JILOTEPEC	14,451	4,966	4,455	40	471	884	28	392	76	54	83	-	5	1,760	3,282	8,248	
XV	IXTLAHUACA	25,209	6,250	6,022	114	114	1,619	38	823	30	123	178	-	2	1,937	4,750	11,000	
XVI	ATIZAPAN DE ZARAGOZA	64,675	13,239	13,017	214	8	129	12	84	2	4	3	-	-	64	298	13,537	
XVII	HUIXQUILUCAN	32,352	6,870	6,715	59	96	225	26	360	282	39	52	4	1	1,948	2,937	9,807	
XVIII	TLALNEPANTLA	50,901	11,364	11,241	100	23	257	48	143	1,378	43	27	-	2	13,796	15,694	27,058	
XIX	CUAUTILÁN	35,507	9,227	9,029	102	96	452	29	673	61	70	49	5	-	1,637	2,976	12,203	
XX	ZUMPANGO	31,415	9,382	9,094	59	229	911	48	2,722	112	119	110	-	6	3,691	7,719	17,101	
XXI	ECATEPEC	66,618	14,932	14,708	112	112	991	59	1,081	48	23	39	-	1	3,268	5,510	20,442	
XXII	ECATEPEC	56,839	13,852	13,852	-	-	67	10	5	15	1	8	-	-	288	394	14,246	
XXIII	TEXCOCO	43,015	11,746	11,346	141	259	455	70	841	71	61	62	10	3	849	2,422	14,168	
XXIV	NEZAHUALCÓYOTL	31,571	7,129	7,015	91	23	87	21	96	2	16	4	-	2	110	338	7,467	
XXV	NEZAHUALCÓYOTL	35,788	8,377	8,222	84	71	178	41	199	5	18	13	-	-	159	613	8,990	
XXVI	NEZAHUALCÓYOTL	33,145	7,904	7,812	54	38	264	43	860	14	25	28	1	6	1,075	2,316	10,220	
XXVII	CHALCO	73,584	15,759	15,431	206	122	815	27	652	14	41	38	-	-	1,223	2,810	18,569	
XXVIII	AMECAMECA	21,484	9,823	9,724	40	59	830	84	1,312	579	324	77	5	4	2,461	5,676	15,499	
XXIX	NAUCALPAN	64,552	14,466	14,345	120	1	58	6	20	-	3	5	-	-	20	112	14,578	
XXX	NAUCALPAN	55,736	11,975	11,913	56	6	59	30	87	3	14	10	-	1	28	232	12,207	
XXXI	LA PAZ	83,729	18,949	18,662	173	114	614	13	343	27	48	14	-	1	594	1,654	20,603	
XXXII	NEZAHUALCÓYOTL	40,494	9,127	8,997	107	23	172	21	176	6	10	9	-	-	124	518	9,645	
XXXIII	ECATEPEC	64,050	17,477	17,250	102	125	801	76	449	226	130	135	-	5	3,261	5,083	22,560	
XXXIV	IXTAPAN DE LA SAL	14,829	5,135	4,807	1	327	1,203	52	1,602	88	66	71	13	1	1,172	4,268	9,403	
XXXV	METEPEC	28,210	6,448	6,270	142	36	102	14	262	12	35	19	5	-	889	1,338	7,786	
XXXVI	VILLA DEL CARBÓN	24,808	7,861	7,573	45	243	1,465	47	640	902	136	111	-	8	3,492	6,801	14,662	
XXXVII	TLALNEPANTLA	54,394	12,608	12,521	19	68	467	36	204	67	2	3	-	2	3,497	4,278	16,886	
XXXVIII	COACALCO	89,349	20,200	20,116	68	16	65	11	176	55	19	25	-	3	1,005	1,359	21,559	
XXXIX	OTUMBA	28,157	8,037	7,544	99	394	350	27	188	12	32	44	-	-	534	1,187	9,224	
XL	IXTAPALUCA	53,036	12,511	12,135	245	131	293	17	240	224	23	21	1	7	966	1,792	14,303	
XLI	NEZAHUALCÓYOTL	36,055	8,724	8,630	80	14	224	59	382	6	28	21	1	-	444	1,165	9,889	
XLII	ECATEPEC	52,111	12,126	12,025	84	17	319	29	346	255	73	61	2	5	1,209	2,299	14,425	
XLIII	CUAUTILÁN IZCALLI	63,805	14,761	14,552	174	35	217	19	618	17	37	31	-	7	582	1,528	16,289	
XLIV	NICOLÁS ROMERO	42,057	10,584	10,381	70	133	607	30	148	18	29	30	-	1	1,101	1,964	12,548	
XLV	ZINACANTEPEC	29,033	7,259	7,158	44	57	1,513	38	1,186	54	88	105	-	1	2,444	5,429	12,688	
TOTAL		1,753,114	433,288	421,778	3,939	571	36,013	1,448	26,277	5,234	2,448	2,365	56	106	74,459	148,406	581,694	

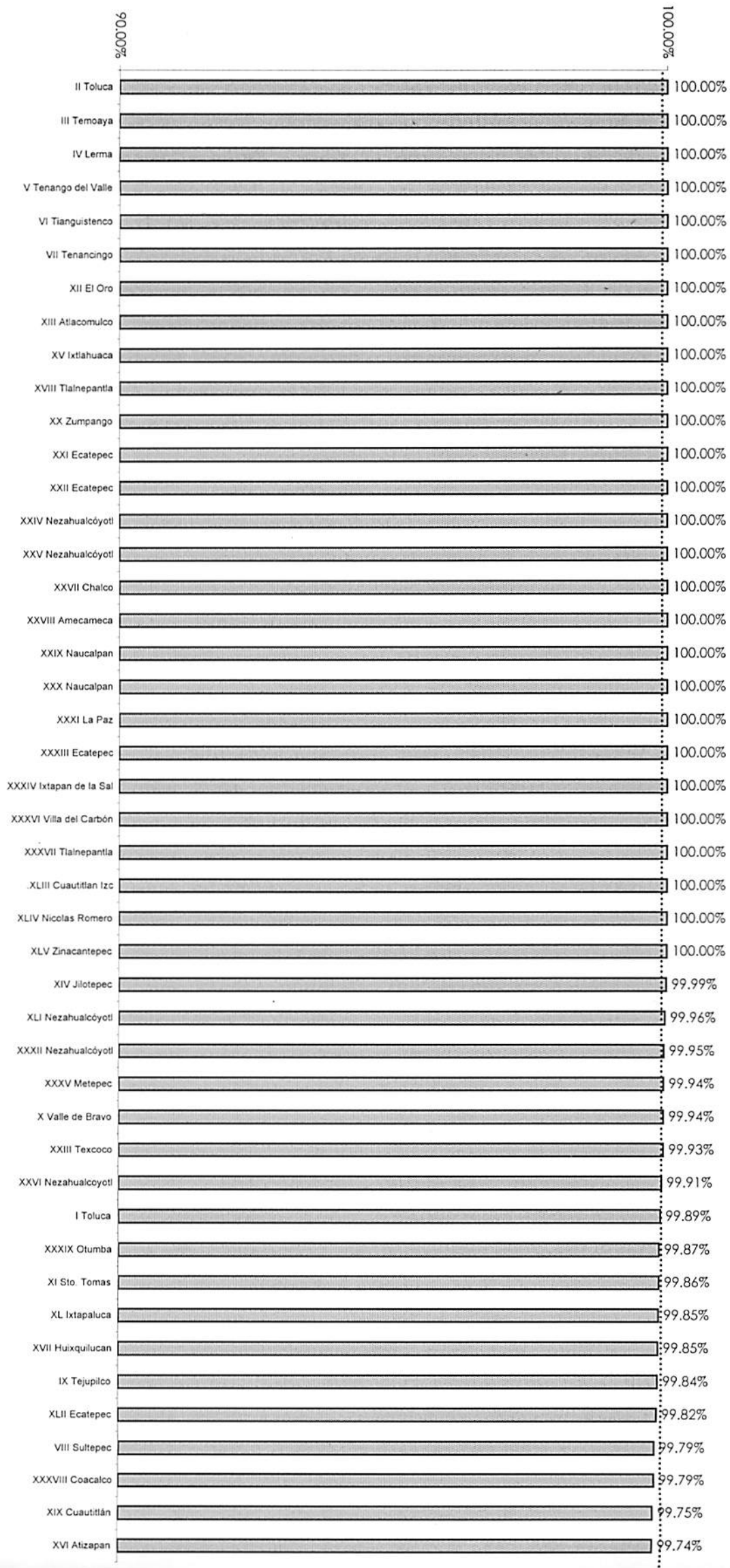
Porcentaje de Avance de la Primera Etapa de Notificación										69 días de trabajos		17 de enero de 2006	
N.º	Distrito	Cabecera	Total Inacudados	Total Notificaciones	Porcentaje de avance %	Total No Notificaciones	Porcentaje de avance %	Total de notificados y no notificados al corte	Porcentaje de avance %	Total requerido según objetivo	Porcentaje requerido según objetivo		
1	II	Toluca	51,859	37,575	72.46	14,284	27.54	51,859	100.00	51,859	100.00		
2	III	Temoyuca	28,069	22,325	79.54	5,744	20.46	28,069	100.00	28,069	100.00		
3	IV	Lerma	27,088	23,097	85.27	3,991	14.73	27,088	100.00	27,088	100.00		
4	V	Tenango del Valle	16,617	12,324	74.17	4,293	25.83	16,617	100.00	16,617	100.00		
5	VI	Tlanguistenco	14,534	4,717	32.45	9,817	67.55	14,534	100.00	14,534	100.00		
6	VII	Tenancingo	19,172	15,904	82.95	3,268	17.05	19,172	100.00	19,172	100.00		
7	XII	El Oro	22,568	14,710	65.18	7,858	34.82	22,568	100.00	22,568	100.00		
8	XIII	Atzacmulco	30,607	21,056	68.79	9,551	31.21	30,607	100.00	30,607	100.00		
9	XV	Xilichuaca	25,209	21,483	85.22	3,726	14.78	25,209	100.00	25,209	100.00		
10	XVIII	Tlalnepantla	50,901	27,058	53.16	23,843	46.84	50,901	100.00	50,901	100.00		
11	XX	Zumpango	31,415	19,028	60.57	12,387	39.43	31,415	100.00	31,415	100.00		
12	XXI	Ecatepec	66,618	42,665	64.04	23,953	35.96	66,618	100.00	66,618	100.00		
13	XXII	Ecatepec	56,839	38,289	67.36	18,550	32.64	56,839	100.00	56,839	100.00		
14	XXIV	Nezahualcóyotl	31,571	19,777	62.64	11,794	37.36	31,571	100.00	31,571	100.00		
15	XXV	Nezahualcóyotl	35,788	20,884	58.35	14,904	41.65	35,788	100.00	35,788	100.00		
16	XXVII	Chalco	73,584	51,913	70.55	21,671	29.45	73,584	100.00	73,584	100.00		
17	XXVIII	Amecameca	21,484	16,556	77.06	4,928	22.94	21,484	100.00	21,484	100.00		
18	XXIX	Naucalpan	64,552	41,644	64.51	22,908	35.49	64,552	100.00	64,552	100.00		
19	XXX	Naucalpan	55,736	27,498	49.34	28,238	50.66	55,736	100.00	55,736	100.00		
20	XXXI	La Paz	83,729	57,459	68.62	26,270	31.38	83,729	100.00	83,729	100.00		
21	XXXIII	Ecatepec	64,050	42,425	66.24	21,625	33.76	64,050	100.00	64,050	100.00		
22	XXXIV	Xitopan de la Sel	14,829	9,403	63.41	5,426	36.59	14,829	100.00	14,829	100.00		
23	XXXVI	Villa del Carbón	24,808	16,553	66.72	8,255	33.28	24,808	100.00	24,808	100.00		
24	XXXVII	Tlalnepantla	54,394	37,657	69.23	16,737	30.77	54,394	100.00	54,394	100.00		
25	XLIII	Cuautlilan Izc.	63,805	37,992	59.54	25,813	40.46	63,805	100.00	63,805	100.00		
26	XLIV	Nicolas Romero	42,057	27,428	65.22	14,629	34.78	42,057	100.00	42,057	100.00		
27	XLV	Zinacantanpec	29,033	21,737	74.87	7,296	25.13	29,033	100.00	29,033	100.00		
28	XIV	Jilotepc	14,451	9,239	63.93	5,210	36.05	14,449	99.99	14,451	100.00		
29	XLI	Nezahualcóyotl	36,055	20,677	57.35	15,365	42.62	36,042	99.96	36,055	100.00		
30	XXXII	Nezahualcóyotl	40,494	21,420	52.90	19,052	47.05	40,472	99.95	40,494	100.00		
31	XXXV	Metepc	28,210	21,093	74.77	7,100	25.17	28,193	99.94	28,210	100.00		
32	X	Valle de Bravo	17,117	11,029	64.43	6,077	35.50	17,106	99.94	17,117	100.00		
33	XXIII	Texcoco	43,015	29,591	68.79	13,396	31.14	42,987	99.93	43,015	100.00		
34	XXVI	Nezahualcóyotl	33,145	21,119	63.72	11,995	36.19	33,114	99.91	33,145	100.00		
35	I	Toluca	40,610	24,110	59.37	16,455	40.52	40,565	99.89	40,610	100.00		
36	XXXIX	Otumba	28,157	21,003	74.59	7,116	25.27	28,119	99.87	28,157	100.00		
37	XI	Sto. Tomas	10,292	7,721	75.02	2,557	24.84	10,278	99.86	10,292	100.00		
38	XL	Xitlalpuca	53,036	35,770	67.44	17,189	32.41	52,959	99.85	53,036	100.00		
39	XVII	Huixquilucan	32,352	19,227	59.43	13,075	40.41	32,302	99.84	32,352	100.00		
40	IX	Tejupic	20,835	9,091	43.63	11,710	56.20	20,801	99.84	20,835	100.00		
41	XLII	Ecatepec	52,111	35,622	68.36	16,397	31.47	52,019	99.82	52,111	100.00		
42	VIII	Sultepec	12,787	7,057	55.19	5,703	44.60	12,760	99.79	12,787	100.00		
43	XXXVIII	Coacalco	89,349	57,407	64.25	31,752	35.54	89,159	99.79	89,349	100.00		
44	XIX	Cuautlilan	35,507	21,501	60.55	13,916	39.19	35,417	99.75	35,507	100.00		
45	XVI	Atizapan	64,675	39,692	61.37	24,817	38.37	64,509	99.74	64,675	100.00		
Total			1,753,114	1,141,526	65.11	610,641	34.83	1,752,167	99.95	1,753,114	100.00		

Dirección de Capacitación

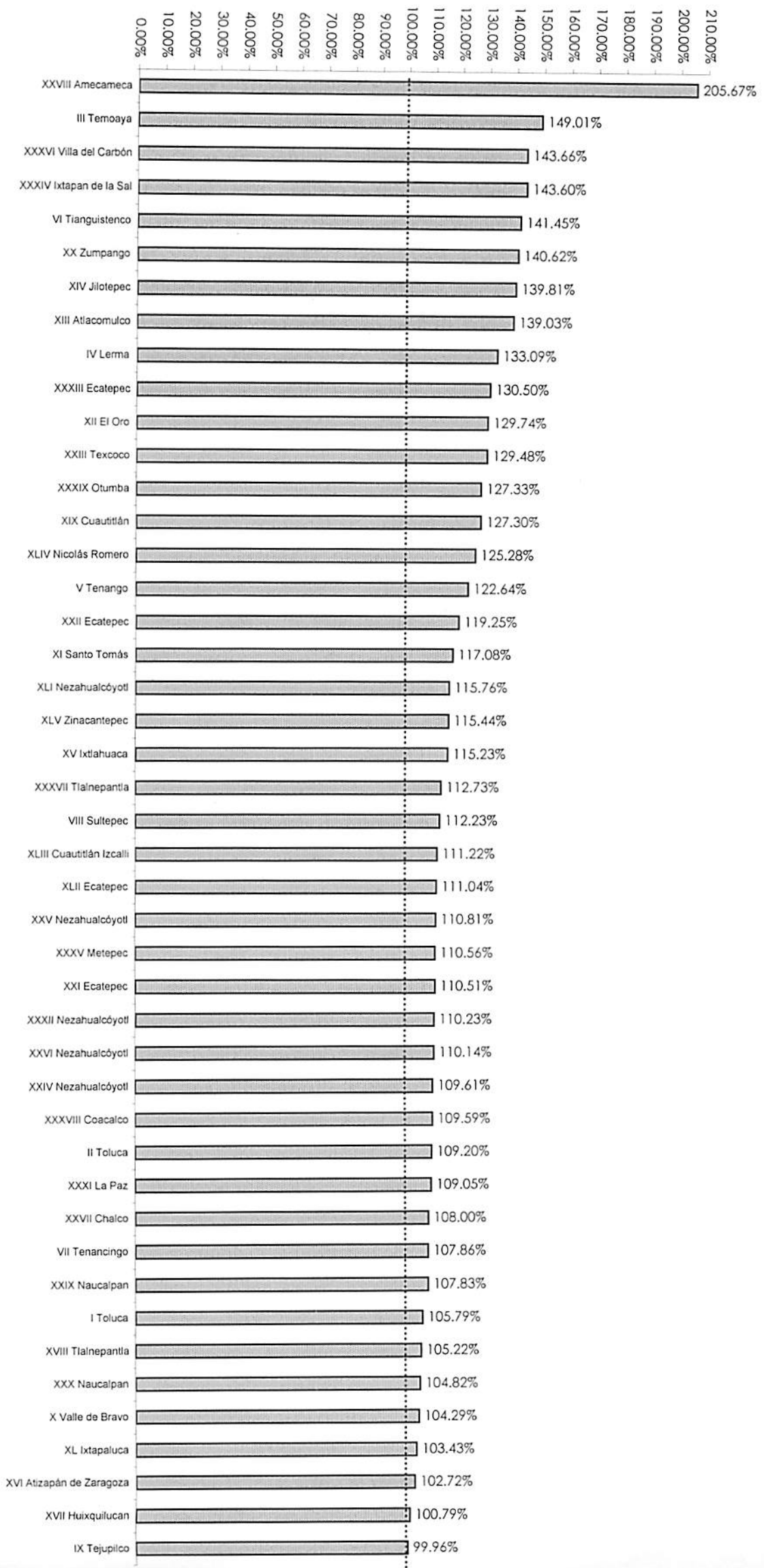
Porcentaje de Avance de la Primera Etapa de Capacitación



N. P.	Distrito	Cabecera	Total casillas	Total de Ciudadanos por capacitar	Total de Capacitados	Porcentaje de avance %	69 días de trabajos		17 de enero de 2006	
							Total de No Capacitados	Total de capacitados y no capacitados al corte	Total requerido según objetivo	Porcentaje requerido según objetivo
1	XXVIII	Amecameca	199	4,776	9,823	205.67	5,676	15,499	4,776	100.00
2	III	Temoaya	245	5,880	8,762	149.01	5,815	14,577	5,880	100.00
3	XXXVI	Villa del Carbón	228	5,472	7,861	143.66	6,801	14,662	5,472	100.00
4	XXXIV	Ixtapan de la Sal	149	3,576	5,135	143.60	4,268	9,403	3,576	100.00
5	VI	Tianguistenco	132	3,168	4,481	141.45	236	4,717	3,168	100.00
6	XX	Zumpango	278	6,672	9,382	140.62	7,719	17,101	6,672	100.00
7	XIV	Jilotepec	148	3,552	4,966	139.81	3,282	8,248	3,552	100.00
8	XIII	Atlacomulco	297	7,128	9,910	139.03	11,146	21,056	7,128	100.00
9	IV	Lerma	243	5,832	7,762	133.09	1,259	9,021	5,832	100.00
10	XXXIII	Ecatepec	558	13,392	17,477	130.50	5,083	22,560	13,392	100.00
11	XII	El Oro	225	5,400	7,006	129.74	7,704	14,710	5,400	100.00
12	XXIII	Texcoco	378	9,072	11,746	129.48	2,422	14,168	9,072	100.00
13	XXXIX	Otumba	263	6,312	8,037	127.33	1,187	9,224	6,312	100.00
14	XIX	Cuautillán	302	7,248	9,227	127.30	2,976	12,203	7,248	100.00
15	XLIV	Nicolás Romero	352	8,448	10,584	125.28	1,964	12,548	8,448	100.00
16	V	Tenango	145	3,480	4,268	122.64	2,919	7,187	3,480	100.00
17	XXII	Ecatepec	484	11,616	13,852	119.25	394	14,246	11,616	100.00
18	XI	Santo Tomás	111	2,664	3,119	117.08	2,747	5,866	2,664	100.00
19	XLI	Nezahualcóyotl	314	7,536	8,724	115.76	1,165	9,889	7,536	100.00
20	XLV	Zinacantepec	262	6,288	7,259	115.44	5,429	12,688	6,288	100.00
21	XV	Ixtlahuaca	226	5,424	6,250	115.23	4,750	11,000	5,424	100.00
22	XXXVII	Tlalneпанtla	466	11,184	12,608	112.73	4,278	16,886	11,184	100.00
23	VIII	Sultepec	152	3,648	4,094	112.23	2,963	7,057	3,648	100.00
24	XLIII	Cuautillán Izcalli	553	13,272	14,761	111.22	1,528	16,289	13,272	100.00
25	XLII	Ecatepec	455	10,920	12,126	111.04	2,299	14,425	10,920	100.00
26	XXV	Nezahualcóyotl	315	7,560	8,377	110.81	613	8,990	7,560	100.00
27	XXXV	Metepc	243	5,832	6,448	110.56	1,338	7,786	5,832	100.00
28	XXI	Ecatepec	563	13,512	14,932	110.51	5,510	20,442	13,512	100.00
29	XXXII	Nezahualcóyotl	345	8,280	9,127	110.23	518	9,645	8,280	100.00
30	XXVI	Nezahualcóyotl	299	7,176	7,904	110.14	2,316	10,220	7,176	100.00
31	XXIV	Nezahualcóyotl	271	6,504	7,129	109.61	338	7,467	6,504	100.00
32	XXXVIII	Coacalco	768	18,432	20,200	109.59	1,359	21,559	18,432	100.00
33	II	Toluca	437	10,488	11,453	109.20	3,715	15,168	10,488	100.00
34	XXXI	La Paz	724	17,376	18,949	109.05	1,654	20,603	17,376	100.00
35	XXVII	Chalco	608	14,592	15,759	108.00	2,810	18,569	14,592	100.00
36	VII	Tenancingo	184	4,416	4,763	107.86	1,699	6,462	4,416	100.00
37	XXIX	Naucalpan	559	13,416	14,466	107.83	112	14,578	13,416	100.00
38	I	Toluca	344	8,256	8,734	105.79	1,325	10,059	8,256	100.00
39	XVIII	Tlalneпанtla	450	10,800	11,364	105.22	15,694	27,058	10,800	100.00
40	XXX	Naucalpan	476	11,424	11,975	104.82	232	12,207	11,424	100.00
41	X	Valle de Bravo	169	4,056	4,230	104.29	4,683	8,913	4,056	100.00
42	XL	Ixtapaluca	504	12,096	12,511	103.43	1,792	14,303	12,096	100.00
43	XVI	Atizapán de Zaragoza	537	12,888	13,239	102.72	298	13,537	12,888	100.00
44	XVII	Huixquilucan	284	6,816	6,870	100.79	2,937	9,807	6,816	100.00
45	IX	Tejupilco	235	5,640	5,638	99.96	3,453	9,091	5,640	100.00
Total			15,480	371,520	433,288	116.63	148,406	581,694	371,520	100.00



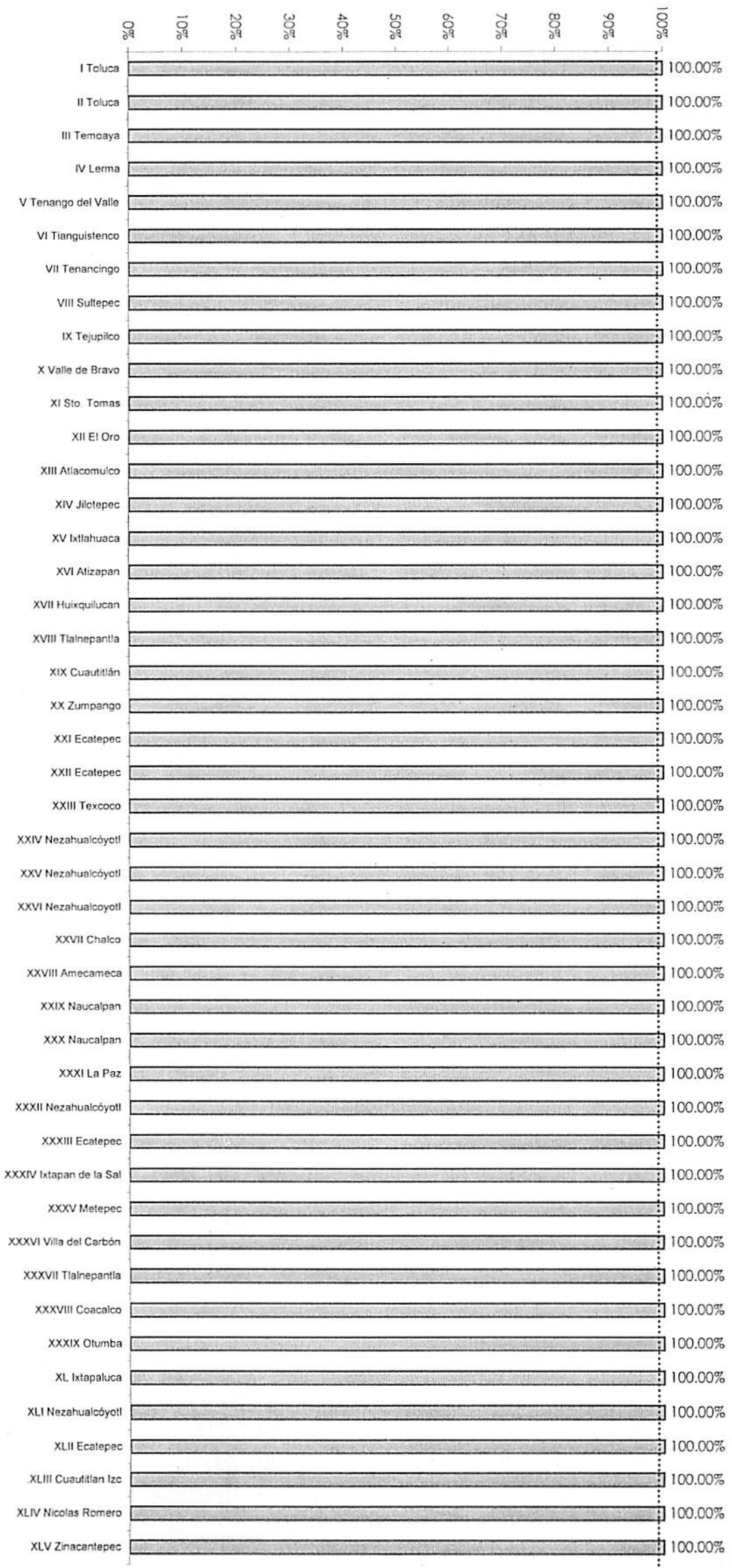
Según objetivo
 requerido
100.00%



% Mínimo a capacitar según programa
 100.00%

% Según objetivo requerido al corte
 100.00%

N. P.	Distrito	Cabecera	Ciudadanos Designados	Total de entrega de Nombramientos y Capacitaciones	Porcentaje de avance %	Total de Nombramientos no entregados	45 días trabajados		10 de marzo de 2006		
							Porcentaje de avance %	Total Global	Porcentaje de avance %	Total requerido según objetivo	Porcentaje requerido según objetivo
1	I	Toluca	2,752	2,752	100.00	-	-	2,752	100.00	2,752	100.00
2	II	Toluca	3,432	3,432	100.00	-	-	3,432	100.00	3,432	100.00
3	III	Temoaya	1,976	1,976	100.00	-	-	1,976	100.00	1,976	100.00
4	IV	Lerma	1,912	1,912	100.00	-	-	1,912	100.00	1,912	100.00
5	V	Tenango del Valle	1,136	1,136	100.00	-	-	1,136	100.00	1,136	100.00
6	VI	Tianguistenco	1,024	1,024	100.00	-	-	1,024	100.00	1,024	100.00
7	VII	Tenancingo	1,456	1,456	100.00	-	-	1,456	100.00	1,456	100.00
8	VIII	Sultepec	1,192	1,192	100.00	-	-	1,192	100.00	1,192	100.00
9	IX	Tejupilco	1,880	1,880	100.00	-	-	1,880	100.00	1,880	100.00
10	X	Valle de Bravo	1,360	1,360	100.00	-	-	1,360	100.00	1,360	100.00
11	XI	Sto. Tomas	896	896	100.00	-	-	896	100.00	896	100.00
12	XII	El Oro	1,768	1,768	100.00	-	-	1,768	100.00	1,768	100.00
13	XIII	Atzacmulco	2,368	2,368	100.00	-	-	2,368	100.00	2,368	100.00
14	XIV	Jilotepec	1,160	1,160	100.00	-	-	1,160	100.00	1,160	100.00
15	XV	Ixtlahuaca	1,808	1,808	100.00	-	-	1,808	100.00	1,808	100.00
16	XVI	Atizapan	4,280	4,280	100.00	-	-	4,280	100.00	4,280	100.00
17	XVII	Huixquilucan	2,256	2,256	100.00	-	-	2,256	100.00	2,256	100.00
18	XVIII	Tlalnepantla	3,608	3,608	100.00	-	-	3,608	100.00	3,608	100.00
19	XIX	Cuautitlán	2,392	2,392	100.00	-	-	2,392	100.00	2,392	100.00
20	XX	Zumpango	2,200	2,200	100.00	-	-	2,200	100.00	2,200	100.00
21	XXI	Ecatepec	4,456	4,456	100.00	-	-	4,456	100.00	4,456	100.00
22	XXII	Ecatepec	3,880	3,880	100.00	-	-	3,880	100.00	3,880	100.00
23	XXIII	Texcoco	2,952	2,952	100.00	-	-	2,952	100.00	2,952	100.00
24	XXIV	Nezahualcóyotl	2,160	2,160	100.00	-	-	2,160	100.00	2,160	100.00
25	XXV	Nezahualcóyotl	2,504	2,504	100.00	-	-	2,504	100.00	2,504	100.00
26	XXVI	Nezahualcoyotl	2,376	2,376	100.00	-	-	2,376	100.00	2,376	100.00
27	XXVII	Chalco	4,864	4,864	100.00	-	-	4,864	100.00	4,864	100.00
28	XXVIII	Amecameca	1,584	1,584	100.00	-	-	1,584	100.00	1,584	100.00
29	XXIX	Naucalpan	4,448	4,448	100.00	-	-	4,448	100.00	4,448	100.00
30	XXX	Naucalpan	3,808	3,808	100.00	-	-	3,808	100.00	3,808	100.00
31	XXXI	La Paz	5,672	5,672	100.00	-	-	5,672	100.00	5,672	100.00
32	XXXII	Nezahualcóyotl	2,776	2,776	100.00	-	-	2,776	100.00	2,776	100.00
33	XXXIII	Ecatepec	4,344	4,344	100.00	-	-	4,344	100.00	4,344	100.00
34	XXXIV	Ixtapan de la Sal	1,216	1,216	100.00	-	-	1,216	100.00	1,216	100.00
35	XXXV	Melepec	1,912	1,912	100.00	-	-	1,912	100.00	1,912	100.00
36	XXXVI	Villa del Carbón	1,792	1,792	100.00	-	-	1,792	100.00	1,792	100.00
37	XXXVII	Tlalnepantla	3,728	3,728	100.00	-	-	3,728	100.00	3,728	100.00
38	XXXVIII	Coacalco	6,104	6,104	100.00	-	-	6,104	100.00	6,104	100.00
39	XXXIX	Otumba	2,080	2,080	100.00	-	-	2,080	100.00	2,080	100.00
40	XL	Ixtapaluca	3,968	3,968	100.00	-	-	3,968	100.00	3,968	100.00
41	XLI	Nezahualcóyotl	2,512	2,512	100.00	-	-	2,512	100.00	2,512	100.00
42	XLII	Ecatepec	3,624	3,624	100.00	-	-	3,624	100.00	3,624	100.00
43	XLIII	Cuautitlan Izc.	4,384	4,384	100.00	-	-	4,384	100.00	4,384	100.00
44	XLIV	Nicolas Romero	2,808	2,808	100.00	-	-	2,808	100.00	2,808	100.00
45	XLV	Zinacantepec	2,048	2,048	100.00	-	-	2,048	100.00	2,048	100.00
Total			122,856	122,856	100.00	-	-	122,856	100.00	122,856	100.00



Según objetivo requerido
100.00%

DIRECCIÓN DE CAPACITACIÓN
 GRÁFICA DIARIA DE AVANCE DE LAS JUNTAS DISTRITALES SOBRE EL AVANCE DE ENTREGA DE NOMBRAMIENTOS Y CAPACITACIÓN A FUNCIONARIOS DE MEGAS DIRECTIVAS DE CASILLA SEGUNDA INSACULACIÓN
 10 de marzo de 2006
 45 días trabajados

**NOTA INFORMATIVA SOBRE INCIDENTES DE LA ENTREGA DE
NOMBRAMIENTOS Y CAPACITACIÓN ELECTORAL
(SEGUNDA ETAPA) CON CORTE AL 10 DE MARZO DEL 2006**

DISTRITO	CABECERA	INCIDENTES
		Sin incidentes