



N°	REGION	FOLIO	MUNICIPIO	BENEFICIARIO	SUPERFICIE	MONTO TOTAL (\$)	CANTIDAD DE PLANTA	ESPECIE	LONGITUD	LATITUD	% DE SOBREVIVENCIA 2012
1	I	PR111010	ALMOLLOYA DE JUAREZ	SOCIEDAD ING. TEODORO ALBARRAN BLIEGO S.A. DE C.V.	10.00	\$ 10,000.00	10,000	P. greggii, patula, pse	409201.00	2156545.00	82%
2	I	PR111023	ALMOLLOYA DE JUAREZ	BASTIDA SANCHEZ SANTIAGO	5.00	\$ 5,000.00	5,000	P. greggii, patula, pse	409337.00	2136466.00	75%
		SUBTOTAL REGION I			15.00	\$ 15,000.00	15,000				80%
1	II	PR111001	AXAPUSCO	GONZALEZ PEREYRA FRANCISCO	9.00	\$ 9,000.00	9,000	P. greggii	540846.00	2183353.00	0%
2	II	PR111003	ISDRO FABELA	CAMPOS NOLASCO RENE	1.50	\$ 1,500.00	1,500	Pseudotsuga, P. ayacac	458654.00	2163617.00	80%
3	II	PR111004	ISDRO FABELA	EJIDO SAN JUAN TEXCALHUACAN	6.40	\$ 6,400.00	6,400	Quercus sp., P. greggii	462492.00	2163514.00	80%
4	II	PR111021	HUEYPOXTLA	EJIDO LA GLORIA	10.16	\$ 10,160.00	10,160	P. greggii, Prunus c. S.	499813.00	2208123.00	85%
		SUBTOTAL REGION II			27.06	\$ 27,060.00	27,060				83%
1	III	PR111007	IXTAPALUCA	BARRETA GERMAN JOSE GENARO	6.00	\$ 6,000.00	6,000	P. greggii			0%
2	III	PR111012	IXTAPALUCA	REFORESTADORES	100.00	\$ 100,000.00	100,000	P. pseudostrobus	532182.21	2142856.57	85%
3	III	PR111017	AMECAMECA	BIENES COMUNALES SANTIAGO CHALENCO	20.00	\$ 20,000.00	20,000	CONAFOR	2116741.73		0%
4	III	PR111019	ECATZINGO	BIENES COMUNALES SAN PEDRO ALCALMIGUEL	23.77	\$ 23,770.00	23,770	P. patula, Ayacahuite	534906.00	2099663.00	70%
5	III	PR111025	AMECAMECA	EJIDO EMILIANO ZAPATA	6.85	\$ 6,850.00	6,850	Pseudotsuga m. y P.	528356.00	2114522.00	70%
		SUBTOTAL REGION III			143.77	\$ 143,770.00	143,770				80%
1	IV	PR111012	LUVIANOS	JAIMES RODRIGUEZ GENARO	5.91	\$ 5,910.00	5,910	P. oocarpa	344832.00	2089840.00	78%
2	IV	PR111013	LUVIANOS	AGUILAR PEREZ HUMBERTO	8.78	\$ 8,780.00	8,780	P. oocarpa	345868.00	2085286.00	75%
3	IV	PR111014	LUVIANOS	BIENES COMUNALES SAN JUAN ACATITLAN	10.70	\$ 10,700.00	10,700	Gmelina a. Swietenia a	357375.00	2108035.00	72%
		SUBTOTAL REGION IV			25.39	\$ 25,390.00	25,390				73%
1	V	PR111056	ACAMBAY	EJIDO AGOSTADERO	15.83	\$ 15,830.00	15,830	P. patula, greggii	396450.00	2212186.90	70%
		SUBTOTAL REGION V			15.83	\$ 15,830.00	15,830				70%
1	VI	PR111009	COATEPEC HARINAS	EJIDO EL TELAR	10.00	\$ 10,000.00	10,000	P. patula, pseudostro	413066.00	2099806.00	72%
2	VI	PR111041	COATEPEC HARINAS	CASTILLO FLORES SILVINO	13.72	\$ 13,720.00	13,720	P. pseudostrobus, ayac	415195.00	2097520.00	70%
		SUBTOTAL REGION VI			23.72	\$ 23,720.00	23,720				72%
1	VII	PR111014	AMANALCO	BIENES COMUNALES SAN MIGUEL TENEXTEPEC	5.12	\$ 5,120.00	5,120	P. patula			0%
2	VII	PR111035	DONATO GUERRA	MARTI GARCIA ALEJANDRO JOAQUIN	5.00	\$ 5,000.00	5,000	P. monterzumae			95%
		SUBTOTAL REGION VII			10.12	\$ 10,120.00	10,120				95%
1	VIII	PR111002	ACULCO	EJIDO LOS AILES	20.00	\$ 20,000.00	20,000	P. greggii, leophylla, t	407079.00	2218693.00	80%
2	VIII	PR111005	ACULCO	EJIDO SAN LUCAS TOTMALOYA	10.00	\$ 10,000.00	10,000	P. greggii, leophylla, t	402065.00	2233546.00	70%
3	VIII	PR111007	ACULCO	BIENES COMUNALES DE SANTIAGO OXTOTUC-TOXIHUE	10.00	\$ 10,000.00	10,000	P. greggii, leophylla, t	412274.00	2216744.00	70%
4	VIII	PR111008	ACULCO	EJIDO TIXIHUÁ	3.35	\$ 3,350.00	3,350	P. greggii, leophylla, t	406434.00	2222340.00	80%
5	VIII	PR111048	CHAPA DE MOTA	BIENES COMUNALES DONGU	2.76	\$ 2,760.00	2,760	P. patula	436706.00	2193914.00	85%
		SUBTOTAL REGION VIII			46.11	\$ 46,110.00	46,110				78%
		TOTAL			307.00	\$ 307,000.00	307,000				77%

REFERENCIA
Vigentes durante los tres años de mantenimiento
Baja 1 año
Baja 2 año
Baja 3 año

Nota: No aplica al cuarto año

DIRECCIÓN DE RESTAURACIÓN Y FOMENTO FORESTAL
DEPARTAMENTO DE REFORESTACIÓN
PROGRAMA DE REFORESTACIÓN Y RESTAURACIÓN INTEGRAL DE MICROCUENCAS (PRORRIM) 2012

N°	REGION	FOLIO	MUNICIPIO	BENEFICIARIO	SUPERFICIE	MONTO TOTAL (\$)	CANTIDAD DE PLANTA	ESPECIE	LONGITUD	LATITUD	% DE SOBREVIVENCIA 2013
1	I	PR12001	ALMOLOYA DE JUAREZ	VARGAS CONTRERAS ROSALIO	1.00	\$ 1,000.00	2,200	P. pseudotsobrus	405,213.85	2,159,613.41	0%
2	I	PR12003	TIANGUISTENCO	JUAREZ FERREYRA TOMAS	1.50	\$ 1,500.00	3,300.00	P. greggii	455,769.51	2,115,959.32	0%
3	I	PR12004	TIANGUISTENCO	FIGUEROA ALVARADO ANDRES	2.00	\$ 2,000.00	2,200.00	P. ayacahuite, P. hartwegii, P. pseudotsobrus	457,193.65	2,116,103.72	70%
4	I	PR12005	TOLUCA	BIENES COMUNALES DE SANTIAGO TLACOTEPEC	100.00	\$ 100,000.00	97,300.00	P. hartwegii	426,277.39	2,121,042.11	80%
5	I	PR12006	ZINACANTEPEC	EJIDO SAN JOSE CONTADERO	50.00	\$ 50,000.00	45,000.00	P. hartwegii	416,555.48	2,114,242.28	72%
6	I	PR12007	TENANGO DEL VALLE	EJIDO SAN PEDRO ZICTEPEC I	16.00	\$ 16,000.00	11,000.00	P. ayacahuite	435,118.98	2,105,081.51	68%
7	I	PR12008	ZINACANTEPEC	EJIDO LOMA ALTA	20.00	\$ 20,000.00	45,000.00	P. hartwegii	413,655.43	2,120,722.29	80%
8	I	PR12009	ZINACANTEPEC	EJIDO SANTA MARIA DEL MONTE	50.00	\$ 50,000.00	13,500.00	P. montezumae, P. hartwegii	416,028.77	2,112,963.01	82%
9	I	PR12011	ZINACANTEPEC	EJIDO SAN CRISTOBAL TECOLIT	15.00	\$ 15,000.00	16,500	P. pseudotsobrus, P. hartwegii	462,908.11	2,136,053.02	70%
10	I	PR12012	HUIXQUILUCAN	BIENES COMUNALES DE HUIXQUILUCAN	15.00	\$ 15,000.00	4,400.00	Abies religiosa	451,787.31	2,148,022.41	70%
11	I	PR12014	XONACATLAN	ALMEIDA GARCIA JESUS	1.00	\$ 1,000.00	18,000.00	P. hartwegii	409,184.80	2,124,454.33	65%
12	I	PR12015	ZINACANTEPEC	GONZALEZ CIERRITOS ARNULFO	20.00	\$ 20,000.00	11,000.00	P. hartwegii	424,330.50	2,109,981.73	0%
13	I	PR12017	TENANGO DEL VALLE	EJIDO SAN PEDRO TLANIXCO	10.00	\$ 10,000.00	55,000.00	P. hartwegii	465,678.64	2,117,753.16	70%
14	I	PR12018	XALATLACO	BIENES COMUNALES DE XALATLACO	50.00	\$ 50,000.00	132,000.00	P. hartwegii, P. montezumae	420,195.90	2,108,899.94	75%
15	I	PR12019	TENANGO DEL VALLE	EJIDO SANTA CRUZ PUEBLO NUEVO	120.00	\$ 120,000.00	22,000.00	P. leophylla, P. montezumae	456,170.08	2,143,449.75	70%
16	I	PR12021	LERMA	BIENES COMUNALES STA MARIA TLALMILOLIPAN	20.00	\$ 20,000.00	27,500.00	P. leophylla, P. montezumae	428,340.05	2,110,804.39	0%
17	I	PR12022	TENANGO DEL VALLE	EJIDO SN. FCO. PUTLA	25.00	\$ 25,000.00	1,600.00	P. greggii	457,089.06	2,116,088.47	70%
18	I	PR12023	TIANGUISTENCO	HUERTAS FIGUEROA TRINIDAD	1.00	\$ 1,000.00	4,400.00	P. pseudotsobrus	407,507.34	2,144,820.64	70%
19	I	PR12024	ALMOLOYA DE JUAREZ	ALBARRAN EZPINOZA ADAN	2.00	\$ 2,000.00	4,400.00	Abies r.	454,467.08	2,150,814.49	65%
20	I	PR12026	XONACATLAN	LABASTIDA LEONARDO JOSE	2.00	\$ 2,000.00	4,400.00	Abies r.	454,731.71	2,150,865.30	82%
21	I	PR12028	XONACATLAN	PENA CASAS ROBERTO	2.00	\$ 2,000.00	5,500.00	P. pseudotsobrus, P. leophylla, P. montezumae	459,642.55	2,123,058.57	0%
22	I	PR12034	TIANGUISTENCO	LINARES CAYETANO MOISES	5.00	\$ 5,000.00	8,800.00	Abies r.	424,008.71	2,114,696.17	55%
23	I	PR12035	CALIMAYA	VARGAS MAYA MARCO ANTONIO MARTIN	50.00	\$ 50,000.00	8,800.00	Abies r.	441,655.48	2,109,302.83	50%
24	I	PR12037	TENANGO DEL VALLE	PAJAS MANCILLA LAURENTINO	8.00	\$ 8,000.00	1,600.00	P. pseudotsobrus	454,604.21	2,119,656.05	60%
25	I	PR12039	XALATLACO	VILCHIS GARCES FERNANDO	1.00	\$ 1,000.00	3,300.00	P. pseudotsobrus	418,006.63	2,145,692.52	60%
26	I	PR12044	ALMOLOYA DE JUAREZ	FABIAN ROMERO ALVARO	1.30	\$ 1,300.00	5,000	Abies r.	452,649.63	2,150,266.77	70%
27	I	PR12045	XONACATLAN	CLETO GUTIERREZ CASIANO	1.50	\$ 1,500.00	5,000	Abies r.	452,649.63	2,150,266.77	70%
27			REGION I TOLUCA		590.30	\$ 590,300.00	544,900.00				69%
1	II	PR12002	AXAPUSCO	NERIA HERNANDEZ AGUSTIN	4.00	\$ 4,000.00	4,000.00	P. greggii			85%
2	II	PR12003	HUEHUETOCA	EJIDO HUEHUETOCA	30.00	\$ 30,000.00	50,000.00	casuarina y prunus			70%
3	II	PR12004	HUEYPOXTLA	EJIDO TIANGUISTONGO	6.00	\$ 6,000.00	10,000.00	greggii casuarina			75%
4	II	PR12006	ISIDRO FABELA	BIENES COMUNALES SANTIAGO TLAZALA	57.42	\$ 57,420.00	65,000.00	pseudotsobrus ayasca			60%
5	II	PR12007	JILOTZINGO	BIENES COMUNALES SANTA ANA JILOTZINGO	13.00	\$ 13,000.00	15,000.00	Abies r.			85%
6	II	PR12008	JILOTZINGO	BIENES COMUNALES SAN MIGUEL TECPAN	10.00	\$ 10,000.00	20,000.00	Abies r. ayacahuite			80%
7	II	PR12009	JILOTZINGO	BIENES COMUNALES SANTA MARIA MAZATLA	27.14	\$ 27,140.00	30,000.00	ayacahuite, hartweg			85%
8	II	PR12010	JILOTZINGO	SOLANO MERCADO VIRGINIA DEL ROSARIO GUADALUPE	7.00	\$ 7,000.00	7,000.00	cupressus, lindifeggi			85%
9	II	PR12011	NICOLAS ROMERO	EJIDO SANTA MARIA MAGDALENA CAHUACAN	31.88	\$ 31,880.00	35,000.00	acahuite, pseudotsiro			85%
10	II	PR12012	NICOLAS ROMERO	EJIDO SAN JOSE EL VIDRIO	10.00	\$ 10,000.00	20,000.00	Quercus greggii			75%
11	II	PR12013	NICOLAS ROMERO	EJIDO BENITO JUAREZ	6.00	\$ 6,000.00	6,000.00	Quercus greggii			80%
12	II	PR12015	OTUMBA	MUNOZ CRUZ ALFONSO	25.00	\$ 25,000.00	50,000.00	P. greggii	534,473.75	2,175,280.75	75%
13	II	PR12016	OTUMBA	EJIDO OTUMBA	9.71	\$ 9,710.00	10,000.00	greggii, casuarina, sc	533,730.75	2,170,727.89	65%

N°	REGION	FOLIO	MUNICIPIO	BENEFICIARIO	SUPERFICIE	MONTO TOTAL (\$)	CANTIDAD DE PLANTA	ESPECIE	LONGITUD	LATITUD	% DE SOBREVIVENCIA 2013
14	II	PR12I017	TEPOTZOTLAN	EJIDO SAN FRANCISCO MAGU	15.00	\$ 15,000.00	30,000.00	Urtica	464,126.93	2,183,286.61	85%
15	II	PR12I018	TULITLAN	EJIDO SAN MATEO CUAUTEPEC	1.22	\$ 1,220.00	5,000.00	P. greggii	486,553.50	2,166,751.15	40%
16	II	PR12I019	OTUMBA	EJIDOS AGUATEPEC	8.00	\$ 8,000.00	15,000.00	P. greggii, casuarina	534,023.48	2,173,941.86	60%
17	II	PR12I020	OTUMBA	JIMENEZ MARTINEZ LOURDES	4.00	\$ 4,000.00	4,000.00	P. hartwegii, greggii	533,059.45	2,175,284.20	80%
18	II	PR12I021	APAXCO	EJIDO APAXCO Y SUS BARRIOS	20.00	\$ 20,000.00	20,000.00	Crataegus m.	489,251.60	2,213,248.40	60%
19	II	PR12I022	AXAPUSCO	EJIDO FRANCISCO MADERO	20.00	\$ 20,000.00	20,000.00	P. greggii	536,837.34	2,176,902.77	70%
20	II	PR12I023	NAUCALPAN	MARTINEZ GUTIERREZ JOSEFINA	2.10	\$ 2,100.00	2,500.00	P. ayacahuite	462,510.05	2,150,129.86	80%
21	II	PR12I024	OTUMBA	EJIDO SANTA BARBARA	5.00	\$ 5,000.00	5,000.00	P. hartwegii	534,369.29	2,168,496.84	75%
22	II	PR12I026	TEMASCALAPA	DIAZ CASIANO RAUL	3.00	\$ 3,000.00	3,000.00	P. greggii, casuarina	515,432.40	2,192,387.70	0%
23	II	PR12I027	TEMASCALAPA	JUAN CARLOS OROZCO ORTEGA	2.00	\$ 2,000.00	2,000.00	P. greggii, casuarina	513,387.48	2,193,389.06	75%
24	II	PR12I030	TEMASCALAPA	EJIDO SANTA ANA TLACHAHUALPA	11.45	\$ 11,450.00	60,000.00	rataegus	508,826.81	2,188,309.22	0%
25	II	PR12I031	NICOLAS ROMERO	EJIDO TRANSFIGURACION	8.28	\$ 8,280.00	10,000.00	P. ayacahuite	455,170.72	2,185,610.10	85%
25	REGION II ZUMPANGO										
1	III	PR12I001	TEPETLAOXTOC	COLIN YANEZ KARINA	4.00	\$ 4,000.00	8,000.00	P. greggii	521,650.52	2,161,915.75	30%
2	III	PR12I003	AMECAMECA	BIENES COMUNALES DE SANTIAGO CUAUTENCO	30.00	\$ 30,000.00	30,000.00	P. montezumae	527,481.81	2,116,932.27	0%
3	III	PR12I004	AMECAMECA	EJIDO SAN FRANCISCO ZENTLALPAN	30.00	\$ 30,000.00	30,000.00	P. montezumae, pseu.	519,053.88	2,117,173.74	0%
4	III	PR12I005	AMECAMECA	EJIDO SAN PEDRO NEXAPA	22.40	\$ 22,400.00	22,400.00	P. pseudostrobus	529,918.40	2,109,062.03	60%
5	III	PR12I006	AMECAMECA	EJIDO EMILIANO ZAPATA	29.02	\$ 29,020.00	150,000.00	P. pseudostrobus, ab	529,013.28	2,114,623.87	35%
6	III	PR12I007	AMECAMECA	BIENES COMUNALES SANTA ISABEL CHALMA	25.83	\$ 25,830.00	33,000.00	P. pseudostrobus	527,557.18	2,120,016.88	48%
7	III	PR12I010	AYAPANGO	DE C.V.	5.00	\$ 5,000.00	25,000.00	Cyperus, abies	518,476.64	2,117,141.31	0%
8	III	PR12I011	AMECAMECA	MONTERUBIO SANTOS PONCIANO JOSEMANUEL	10.33	\$ 10,330.00	18,000.00	P. greggii	520,400.66	2,110,535.92	30%
9	III	PR12I012	CHALCO	EJIDO SAN MARTIN CUAUTLALPAN	88.77	\$ 88,770.00	100,000.00	P. pseudostrobus, mo	528,050.97	2,135,289.64	0%
10	III	PR12I014	IXTAPALUCA	REFORMADORES DEL BOSQUE DE LAS EX HACIENDAS DE RIO ERIO, IXTLAHUACAN Y AMEXAS	100.00	\$ 100,000.00	100,000.00	P. montezumae, pseu	533,491.43	2,143,207.22	0%
11	III	PR12I015	IXTAPALUCA	EJIDO ZOQUIAPAN	17.74	\$ 17,740.00	20,000.00	P. hartwegii	523,427.60	2,137,173.89	0%
12	III	PR12I016	IXTAPALUCA	ESTACION EXPERIMENTA FORESTAL ZOQUIAPAN	13.07	\$ 13,070.00	22,000.00	P. hartwegii	533,661.00	2,133,285.28	55%
13	III	PR12I017	JUCHITEPEC	EJIDO DE JUCHITEPEC	37.64	\$ 37,640.00	50,000.00	P. montezumae, pseu	508,582.91	2,112,823.53	45%
14	III	PR12I018	OZUMBA	EJIDO SAN DIEGUITO SUCHIMANCA	25.00	\$ 25,000.00	50,000.00	P. montezumae, pseu	532,040.97	2,108,027.12	0%
15	III	PR12I019	TEXCOCO	EJIDO SAN DIEGUITO SUCHIMANCA	34.20	\$ 34,200.00	53,950.00	P. hartwegii, ayacath	525,621.10	2,147,671.10	55%
16	III	PR12I020	TEXCOCO	EJIDO TEQUEXQUINAHUAC	80.00	\$ 80,000.00	80,000.00	P. hartwegii, pseudob	524,759.00	2,146,028.16	30%
17	III	PR12I021	TEPETLAOXTOC	MORA BLANCAS EDGAR EZEL	24.00	\$ 24,000.00	24,000.00	P. greggii	530,828.81	2,166,467.33	0%
18	III	PR12I022	TEPETLAOXTOC	EJIDO SANTO TOMAS APIPLIHUASCO	23.47	\$ 23,470.00	66,125.00	P. ayacahuite, abies	532,387.18	2,157,733.30	45%
19	III	PR12I023	TLALMANALCO	EJIDO DE TLALMANALCO	50.00	\$ 50,000.00	50,000.00	P. pseudostrobus	531,885.88	2,124,504.20	35%
20	III	PR12I024	IXTAPALUCA	EJIDO DE COATEPEC	50.00	\$ 50,000.00	55,000.00	P. greggii, pseudostro	522,089.49	2,141,230.61	0%
20	REGION III TEXCOCO										
1	IV	PR12IV001	TEMASCALTEPEC	EJIDO EL PEÑON	8.33	\$ 8,330.00	30,000.00	P. occarpa	381,810.79	2,106,174.77	50%
2	IV	PR12IV002	TEMASCALTEPEC	BIENES COMUNALES DEL PULQUE	25.00	\$ 25,000.00	25,000.00	P. pseudostrobus	393,395.76	2,112,625.18	68%
3	IV	PR12IV003	TEMASCALTEPEC	BIENES COMUNALES LA ESTANCIA	11.17	\$ 11,170.00	20,000.00	P. pseudostrobus	404,890.76	2,109,489.56	48%
4	IV	PR12IV004	TEMASCALTEPEC	EJIDO LA COMUNIDAD	11.76	\$ 11,760.00	20,000.00	P. hartwegii	410,453.23	2,113,162.97	60%
5	IV	PR12IV005	TEMASCALTEPEC	EJIDO LAS LAGRIMAS	25.65	\$ 25,650.00	30,000.00	P. pseudostrobus	409,803.11	2,105,196.83	70%
6	IV	PR12IV006	TEMASCALTEPEC	EJIDO SAN FRANCISCO OXTOTILPAN	11.05	\$ 11,050.00	15,000.00	P. pseudostrobus	405,889.68	2,124,255.88	20%
7	IV	PR12IV007	TEMASCALTEPEC	EJIDO EL VARAL	6.20	\$ 6,200.00	10,000.00	P. pseudostrobus	409,983.46	2,109,044.77	10%
8	IV	PR12IV008	TEMASCALTEPEC	BIENES COMUNALES SAN FRANCISCO OXTOTILPAN	2.97	\$ 2,970.00	5,000.00	P. pseudostrobus	404,144.31	2,120,097.33	10%
9	IV	PR12IV009	TEMASCALTEPEC	BIENES COMUNALES SAN SEBASTIAN CARBONERA	8.44	\$ 8,440.00	15,000.00	P. occarpa	393,515.64	2,106,590.91	48%
10	IV	PR12IV010	TEMASCALTEPEC	EJIDO SAN ANTONIO ALBARRANES	60.00	\$ 60,000.00	60,000.00	P. hartwegii	409,761.73	2,111,745.75	50%
11	IV	PR12IV011	TEMASCALTEPEC	EJIDO LA ESTANCIA	10.00	\$ 10,000.00	10,000.00	P. pseudostrobus, psr	407,217.24	2,107,976.97	35%

N°	REGION	FOLIO	MUNICIPIO	BENEFICIARIO	SUPERFICIE	MONTO TOTAL (\$)	CANTIDAD DE PLANTA	ESPECIE	LONGITUD	LATITUD	% DE SOBREVIVENCIA 2013
12	IV	PR12V012	TEMASCALTEPEC	EJIDO LABOR LAS CABRAS	16.77	\$ 16,770.00	20,000.00	P.pseudostrobus	408,654.43	2,102,531.12	10%
13	IV	PR12V013	TEMASCALTEPEC	EJIDO SAN MATEO ALMOMOLOA	14.67	\$ 14,670.00	15,000.00	P.montezumae	401,660.24	2,121,709.00	68%
14	IV	PR12V015	TEMASCALTEPEC	BIENES COMUNALES PEDREGALES DE TEQUEXQUI	8.00	\$ 8,000.00	8,000.00	P.patula	398,148.94	2,109,053.39	0%
15	IV	PR12V016	TEMASCALTEPEC	EJIDO SAN MIGUEL OXTOTILPAN	18.79	\$ 18,790.00	20,000.00	P.pseudostrobus	406,280.91	2,115,363.51	80%
16	IV	PR12V017	TEMASCALTEPEC	EJIDO CARBONERAS	10.00	\$ 10,000.00	10,000.00	P.oocarpa	390,625.61	2,105,737.70	0%
17	IV	PR12V018	TEMASCALTEPEC	EJIDO RINCON DE ATARASQUILLO	17.98	\$ 17,980.00	20,000.00	P.montezumae	408,303.24	2,105,506.64	72%
18	IV	PR12V019	TEMASCALTEPEC	BIENES COMUNALES SAN MATEO DE LOS RANCHO	15.00	\$ 15,000.00	15,000.00	P.montezumae	387,591.08	2,116,607.48	70%
19	IV	PR12V020	TEMASCALTEPEC	MARTINEZ CRUZ MANUEL	1.62	\$ 1,620.00	6,500.00	pseudotsuga.yacah	409,259.33	2,117,213.46	22%
20	IV	PR12V021	TEMASCALTEPEC	BIENES COMUNALES SAN MIGUEL OXTOTILPAN	20.00	\$ 20,000.00	20,000.00		406,404.92	2,116,531.88	71%
21	IV	PR12V022	TEMASCALTEPEC	BIENES COMUNALES TEQUEXQUIPAN	20.00	\$ 20,000.00	20,000.00	P.pseudostrobus	398,604.79	2,106,819.41	72%
22	IV	PR12V023	SAN SIMON DE GUERRERO	BIENES COMUNALES SAN GABRIEL CUENTLA	20.00	\$ 20,000.00	18,000.00	P.oocarpa	387,995.54	2,099,693.45	50%
23	IV	PR12V024	SAN SIMON DE GUERRERO	BIENES COMUNALES SAN SIMON DE GUERRERO	20.00	\$ 20,000.00	18,000.00	P.oocarpa	393,525.03	2,103,072.29	0%
24	IV	PR12V025	TEJUPILCO	JAIMES RODRIGUEZ PETRA	8.00	\$ 8,000.00	7,200.00	P.oocarpa	377,100.59	2,092,068.79	70%
25	IV	PR12V026	TEJUPILCO	RAMIREZ CALDERON RAMÓN	1.32	\$ 1,320.00	1,900.00	P.oocarpa	377,411.43	2,091,984.70	71%
26	IV	PR12V027	TEJUPILCO	DUARTE JARAMILLO ECLISERIO	1.36	\$ 1,360.00	1,600.00	Sweetenia u.	368,161.63	2,083,227.87	65%
27	IV	PR12V028	TEJUPILCO	ARIAS TINOCO DONACIANO	2.15	\$ 2,150.00	4,000.00	Acacia g.	377,385.09	2,087,865.11	70%
28	IV	PR12V030	TEJUPILCO	DIEGO MARCIAL JOSÉ	1.04	\$ 1,040.00	3,460.00	P.oocarpa	375,854.35	2,084,950.67	0%
29	IV	PR12V031	TEJUPILCO	GERBACIO BENITEZ GALDINO	1.30	\$ 1,300.00	1,600.00	Leucanena	372,165.20	2,096,437.78	0%
30	IV	PR12V032	TEJUPILCO	EJIDO DE PUEBLO NUEVO DE TENERIA	12.64	\$ 12,640.00	9,000.00	P.oocarpa	383,674.11	2,099,705.64	65%
31	IV	PR12V034	TEJUPILCO	JAIMES HERRERA CUSTODIA	1.01	\$ 1,010.00	1,600.00	Acacia g.	363,533.70	2,081,955.49	0%
32	IV	PR12V035	TEJUPILCO	GERBACIO BENITEZ GALDINO	2.00	\$ 2,000.00	2,000.00	Eucalyptus	376,080.64	2,092,248.78	48%
33	IV	PR12V038	TEJUPILCO	RAMOS TORIBIO ELEUTERIO	5.00	\$ 5,000.00	4,000.00	P.oocarpa.acacia	374,163.03	2,096,336.95	25%
34	IV	PR12V039	TEJUPILCO	CRUZ CASAS JUAN	1.02	\$ 1,020.00	1,000.00	Acacia, oocarpa.frax	382,137.49	2,080,216.01	50%
35	IV	PR12V041	TEJUPILCO	CARBAJAL ESPINOZA SERVANDO	2.42	\$ 2,420.00	4,000.00	Gmelina.acacia	389,087.19	2,089,244.49	0%
36	IV	PR12V042	LUVIANOS	SUAREZ AGUIRRE ADAN	5.00	\$ 5,000.00	4,500.00	P.oocarpa	356,437.58	2,088,992.77	70%
37	IV	PR12V043	LUVIANOS	RODRIGUEZ JAIMES FRANCISCA	9.00	\$ 9,000.00	9,000.00	P.oocarpa	344,500.91	2,089,811.09	38%
38	IV	PR12V044	LUVIANOS	LOPEZ GALLEGOS ENEDINO	9.34	\$ 9,340.00	9,000.00	P.oocarpa	347,000.27	2,087,965.34	40%
39	IV	PR12V046	LUVIANOS	SUAREZ CHAPARRO PAULINO	9.82	\$ 9,820.00	10,000.00	P.greggii	356,981.85	2,088,171.37	40%
40	IV	PR12V047	LUVIANOS	ESTEVEZ ABRAHAM JORGE	1.07	\$ 1,070.00	1,320.00	Leucanena.acacia	355,878.69	2,101,786.88	0%
41	IV	PR12V049	LUVIANOS	CASHIANO CASHIANO MARIA	8.13	\$ 8,130.00	8,000.00	Gmelina			40%
42	IV	PR12V050	AMATEPEC	VARGAS CRUZ CATALINA	5.00	\$ 5,000.00	5,000.00	P.greggii	387,888.44	2,085,770.61	40%
43	IV	PR12V052	AMATEPEC	LOPEZ LOPEZ ENER	3.90	\$ 3,900.00	8,000.00	Sweetenia.gmelina.ac	346,685.47	2,064,044.91	50%
44	IV	PR12V053	AMATEPEC	ABARCA REYNOSO HORTENCIA	1.82	\$ 1,820.00	2,400.00	Sweetenia.gmelina	350,943.35	2,070,389.77	0%
45	IV	PR12V054	AMATEPEC	HUGO SEGISMUNDO DE LEON GALVAN	5.00	\$ 5,000.00	5,000.00	P.patula	386,741.51	2,066,079.45	50%
46	IV	PR12V055	AMATEPEC	RAMIREZ VARGAS FELIPE	1.09	\$ 1,090.00	3,200.00	Acacia.swetenia	366,705.19	2,064,944.36	0%
47	IV	PR12V056	AMATEPEC	ACUÑA MARTINEZ MARCELO	16.74	\$ 16,740.00	20,000.00	Sweetenia.acacia.gm	370,601.04	2,078,241.90	50%
48	IV	PR12V057	AMATEPEC	NABARRETE MACEDO ROBERTO	2.00	\$ 2,000.00	1,600.00	Acacia.swetenia	363,563.41	2,074,502.81	60%
49	IV	PR12V058	AMATEPEC	EJIDO PEÑA AGUIJERADA	5.00	\$ 5,000.00	4,500.00	P.oocarpa	376,224.16	2,068,463.42	40%
50	IV	PR12V059	TLATLAYA	TRUJILLO LOPEZ AGUSTIN	5.45	\$ 5,450.00	4,900.00	Gmelina	371,904.65	2,049,339.20	40%
51	IV	PR12V061	TLATLAYA	ESTRADA VAZQUEZ AURELIA	12.81	\$ 12,810.00	16,000.00	Gmelina.enteloblu	350,906.11	2,055,982.38	60%
52	IV	PR12V062	TLATLAYA	FLORES CRUZ PASCUAL	2.28	\$ 2,280.00	2,232.00	Sweetenia.gmelina	374,608.32	2,052,624.77	0%
53	IV	PR12V063	TLATLAYA	DIAZ CAMPUZANO AGUILINA	5.02	\$ 5,020.00	9,600.00	Gmelina	366,705.12	2,037,798.46	50%
54	IV	PR12V064	TLATLAYA	ARZATE RODRIGUEZ CENOBIO	9.08	\$ 9,080.00	8,000.00	Sweetenia.gmelina	353,718.35	2,051,959.22	60%
55	IV	PR12V066	TLATLAYA	LIUS VARGAS URBINA	5.16	\$ 5,160.00	9,000.00	Gmelina.swetenia	378,492.97	2,049,770.95	40%
56	IV	PR12V067	TLATLAYA	MOISES BELTRAN URBINA	6.72	\$ 6,720.00	10,000.00	Eucalyptus	375,585.73	2,061,491.62	40%

N°	REGION	FOLIO	MUNICIPIO	BENEFICIARIO	SUPERFICIE	MONTO TOTAL (\$)	CANTIDAD DE PLANTA	ESPECIE	LONGITUD	LATITUD	% DE SOBREVIVENCIA 2013
57	IV	PRI2V068	TLATLAYA	CONSUELO CASTILLO BENJAMIN	5.00	\$ 5,000.00	20,000.00	Enterolobium swateri	374,025.55	2,056,252.75	40%
57	V	PRI2V001	REGION IV TEJUPILCO	FLORES COLIN ROBERTO	537.09	\$ 537,090.00	623,112.00	P. montezumae.greg	413,301.25	2,199,512.97	45%
2	V	PRI2V002	ACAMBAY	BIENES COMUNALES DE SAN FRANCISCO SHAXNI	6.00	\$ 6,000.00	5,400.00	P. montezumae.greg	394,406.21	2,217,760.87	66%
3	V	PRI2V003	MORELOS	DAVILA ESCOBAR JESUS	28.06	\$ 28,060.00	35,700.00	P. montezumae.greg	437,437.34	2,186,697.22	20%
4	V	PRI2V004	MORELOS	CENOBIO GARCIA FRANCISCO	3.00	\$ 3,000.00	6,000.00	P. montezumae.greg	435,319.14	2,185,048.73	50%
5	V	PRI2V005	ATLACOMULCO	SANCHEZ MARTINEZ MAXIMO	4.00	\$ 4,000.00	6,050.00	P. greggii	411,534.22	2,185,092.85	27%
6	V	PRI2V006	MORELOS	ALCANTARA GARCIA RAUL ELICEO	1.50	\$ 1,500.00	1,650.00	P. ayacahuite	431,906.74	2,184,011.54	20%
7	V	PRI2V010	JIQUIPILCO	GUERRERO CASTILLO MARIBEL	5.00	\$ 5,000.00	4,500.00	P. montezumae.greg	434,274.38	2,166,725.70	92%
8	V	PRI2V011	SAN FELIPE DEL PROGRESO	GARDUÑO ANTONIO MA. DEL CARMEN	2.00	\$ 2,000.00	2,200.00	P. patulia	397,094.96	2,166,171.36	57%
9	V	PRI2V012	SAN FELIPE DEL PROGRESO	MARIN LEON JOSE LUIS	1.00	\$ 1,000.00	1,100.00	P. ayacahuite	397,776.06	2,169,558.54	67%
10	V	PRI2V013	SAN FELIPE DEL PROGRESO	LEON SEGUNDO FIDEL	10.00	\$ 10,000.00	14,300.00	P. ayacahuite, monte	397,225.28	2,164,715.88	57%
11	V	PRI2V014	SAN FELIPE DEL PROGRESO	SEGUNDO MARIN JUAN	2.00	\$ 2,000.00	3,300.00	P. ayacahuite	397,134.29	2,166,378.83	80%
12	V	PRI2V015	SAN JOSE DEL RINCON	SALGADO GRANADOS JOSE MARCIAL	1.00	\$ 1,000.00	4,500.00	P. pseudostrobilus	392,478.58	2,164,738.80	18%
13	V	PRI2V016	SAN JOSE DEL RINCON	HERNANDEZ CRUZ MARCELINO	2.00	\$ 2,000.00	5,400.00	P. pseudostrobilus	394,576.97	2,166,382.74	80%
14	V	PRI2V017	EL ORO	HERNANDEZ CRUZ MARCELINO	7.5	\$ 7,500.00	10,800.00	P. ayacahuite, pseud	389,929.31	2,171,459.20	90%
15	V	PRI2V018	SAN FELIPE DEL PROGRESO	SANDOVAL VELAZQUEZ ANTONIO	5.0	\$ 5,000.00	5,500.00	P. ayacahuite	414,408.24	2,196,884.08	33%
16	V	PRI2V020	ACAMBAY	MENDOZA PLATA BELEN IMELDA	5.00	\$ 5,000.00	3,500.00	P. greggii	381,982.28	2,159,775.87	40%
17	V	PRI2V021	SAN JOSE DEL RINCON	CARBAJAL FONSECA OSCAR	3.50	\$ 3,500.00	6,050.00	P. pseudostrobilus	417,979.74	2,158,948.47	67%
18	V	PRI2V022	ITLAHUACA	RODOLFO JAVIER FUENTES GONZALEZ	5.00	\$ 5,000.00	5,000.00	P. montezumae	431,287.81	2,183,643.75	50%
19	V	PRI2V023	MORELOS	MUNGUIA MERCADO CARLOS	2.50	\$ 2,500.00	18,000.00	P. montezumae	412,862.91	2,198,842.15	0%
20	V	PRI2V024	ACAMBAY	PLATA COLIN CORNELIO ROGELIO	10.00	\$ 10,000.00	12,150.00	P. greggii, teocote	430,330.75	2,175,554.26	30%
21	V	PRI2V025	JIQUIPILCO	TOBAR CARBAJAL CELIA AIDE	70.00	\$ 70,000.00	63,000.00	P. greggii, montezumae	426,891.89	2,162,272.91	17%
22	V	PRI2V029	JIQUIPILCO	VILCHIS CARMONA PABLO	2.50	\$ 2,500.00	8,100.00	P. greggii, patulia	394,974.63	2,164,739.27	60%
23	V	PRI2V030	JIQUIPILCO	EJIDO DE SANTA CRUZ TEPEXCAN	7.50	\$ 7,500.00	27,000.00	Abies, P. montezumae	396,855.73	2,166,185.96	70%
24	V	PRI2V033	SAN FELIPE DEL PROGRESO	SILVESTRE CARMONA PASCASIO	1.00	\$ 1,000.00	1,100.00	P. ayacahuite	411,647.83	2,199,643.62	65%
25	V	PRI2V034	SAN FELIPE DEL PROGRESO	ESQUIVEL VELAZQUEZ VICTOR	1.00	\$ 1,000.00	1,100.00	P. ayacahuite	404,897.74	2,190,524.33	70%
26	V	PRI2V035	SAN FELIPE DEL PROGRESO	MARIN LEON JUAN	2.00	\$ 2,000.00	2,200.00	P. montezumae	411,647.83	2,199,643.62	65%
27	V	PRI2V037	ACAMBAY	GONZALEZ SERNA JESUS	1.00	\$ 1,000.00	1,800.00	P. montezumae	411,647.83	2,199,643.62	65%
28	V	PRI2V038	ATLACOMULCO	GONZALEZ COLLUNGA SALOMON	1.00	\$ 1,000.00	1,100.00	P. ayacahuite	404,897.74	2,190,524.33	70%
29	V	PRI2V039	SAN JOSE DEL RINCON	MATEO CRUZ LORENZO	1.50	\$ 1,500.00	1,650.00	P. montezumae	401,402.79	2,212,781.38	89%
30	V	PRI2V040	ACAMBAY	EJIDO DE SANTA MARIA TIMMADEJE	20.00	\$ 20,000.00	18,000.00	P. montezumae, ayac	437,574.79	2,177,062.94	37%
31	V	PRI2V042	MORELOS	EJIDO SANTA CLARA DE JUAREZ	40.00	\$ 40,000.00	36,000.00	P. patulia, montezumae	380,902.66	2,191,586.27	56%
32	V	PRI2V044	MORELOS	EJIDO SANTIAGO OXTEMPAN	40.00	\$ 40,000.00	36,000.00	P. patulia, montezumae	439,347.91	2,179,398.80	78%
33	V	PRI2V045	MORELOS	EJIDO SAN SEBASTIAN BUENOS AIRES	76.62	\$ 76,620.00	90,000.00	P. ayacahuite, patulia	432,226.89	2,174,317.66	0%
34	V	PRI2V047	JIQUIPILCO	ORDONES CARBAJAL EULALIA	10.50	\$ 10,500.00	10,800.00	P. ayacahuite, pseud	433,208.24	2,158,956.49	69%
35	V	PRI2V049	JIQUIPILCO	EJIDO SAN JUAN JIQUIPILCO	50.00	\$ 50,000.00	31,500.00	P. montezumae, pseud	396,268.62	2,213,349.29	50%
36	V	PRI2V050	ACAMBAY	EJIDO ACOSTADERO	17.00	\$ 17,000.00	15,300.00	P. ayacahuite	396,453.86	2,165,173.22	76%
37	V	PRI2V051	SAN FELIPE DEL PROGRESO	IGNACIO GUTIERREZ SANTILLAN	3.00	\$ 3,000.00	4,400.00	P. montezumae, quer	397,208.21	2,162,320.81	75%
38	V	PRI2V057	SAN FELIPE DEL PROGRESO	EJIDO SAN ANTONIO DE LA HUERTAS	29.00	\$ 29,000.00	18,900.00	P. montezumae, pseud	387,193.49	2,173,338.07	75%
39	V	PRI2V058	SAN JOSE DEL RINCON	EJIDO SN JERONIMO DE LOS DOLORES	3.00	\$ 3,000.00	13,500.00	P. greggii	395,338.28	2,164,745.53	25%
40	V	PRI2V059	SAN FELIPE DEL PROGRESO	EJIDO SAN PABLO TLACHICHILPAN	5.00	\$ 5,000.00	4,500.00	P. montezumae, pseud	394,937.51	2,164,135.71	0%
41	V	PRI2V063	SAN FELIPE DEL PROGRESO	GOMEZ GARCIA ANTONIO ROSALIO	3.00	\$ 3,000.00	4,400.00	P. montezumae	372,048.59	2,171,814.12	60%
42	V	PRI2V065	SAN FELIPE DEL PROGRESO	FUENTES GARDUÑO GUILLERMO	1.00	\$ 1,000.00	1,100.00	P. montezumae			
43	V	PRI2V066	EL ORO	REYES ROMERO JAIME VICENTE	3.00	\$ 3,000.00	3,000.00				

N°	REGION	FOLIO	MUNICIPIO	BENEFICIARIO	SUPERFICIE	MONTO TOTAL (\$)	CANTIDAD DE PLANTA	ESPECIE	LONGITUD	LATITUD	% DE SOBREVIVENCIA 2013
44	V	PR12V007	ACAMBAY	RUPERTO ANANIAS CASTAÑEDA COLIN	1.00	\$ 1,000.00			415,985.68	2,195,627.95	80%
44			REGION V ATLACOMULCO		508.68	\$ 508,680.00	554,650.00				61%
1	VI	PR12V001	COATEPEC HARINAS	BIENES COMUNALES DE CHILTEPEC DE HIDALGO	85.00	\$ 85,000.00	45,000.00	P. pseudostrobilus, ay	412,446.88	2,092,434.86	50%
2	VI	PR12V002	COATEPEC HARINAS	EJIDO EL TELAR	10.00	\$ 10,000.00	9,000.00	P. pseudostrobilus	413,900.69	2,099,777.91	60%
3	VI	PR12V003	ZACUALPAN	BIENES COMUNALES DE AYOTLUXCO	30.00	\$ 30,000.00	9,000.00	P. occarpa greggii pa	413,328.08	2,072,121.43	60%
4	VI	PR12V004	SULTEPEC	BIENES COMUNALES DE SANTA CRUZ TEXCALAPA	20.00	\$ 20,000.00	18,000.00	P. greggii, patulia	396,887.37	2,080,176.75	50%
5	VI	PR12V005	TENANCIINGO	EJIDO HACIENDA VIEJA LA TENERIA	5.00	\$ 5,000.00	9,000.00	P. patulia	442,610.48	2,093,739.15	0%
6	VI	PR12V006	ALMOLLOYA DE ALOUISIRAS	BIENES COMUNALES DE AQUAPAN	27.00	\$ 27,000.00	23,900.00	P. occarpa greggii,	410,552.97	2,075,383.82	92%
7	VI	PR12V007	SULTEPEC	BIENES COMUNALES PUENTECILLAS	10.00	\$ 10,000.00	9,000.00	P. greggii	387,762.91	2,073,148.79	88%
8	VI	PR12V008	VILLA GUERRERO	BIENES COMUNALES DE ZAICANGO	20.00	\$ 20,000.00	18,000.00	P. ayacahuite, monte	423,705.54	2,101,903.41	56%
9	VI	PR12V009	COATEPEC HARINAS	EJIDO AGUA AMARGA	5.00	\$ 5,000.00	4,500.00	P. pseudostrobilus	414,971.33	2,101,653.88	52%
10	VI	PR12V010	VILLA GUERRERO	BIENES COMUNALES SN. MATEO COAPEXCO	18.00	\$ 18,000.00	18,900.00	P. pseudostrobilus	427,856.34	2,098,769.15	57%
11	VI	PR12V011	OCUILAN DE ARTEAGA	EJIDO CHALAMITA	9.00	\$ 9,000.00	9,000.00	P. greggii	450,628.34	2,092,693.72	48%
12	VI	PR12V012	ALMOLLOYA DE ALOUISIRAS	EJIDO PLAN DE VIGAS	5.00	\$ 5,000.00	4,500.00	P. pseudostrobilus	407,731.24	2,079,108.58	85%
13	VI	PR12V014	MAINALCO	SANDOVAL GOMEZ SANTOS	4.00	\$ 4,000.00	4,400.00	P. greggii	452,099.79	2,089,667.06	92%
14	VI	PR12V015	OCUILAN DE ARTEAGA	QUIROZ SAMCHEZ MIGUEL ANGEL	3.00	\$ 3,000.00	4,500.00	P. greggii	458,946.77	2,094,313.66	59%
15	VI	PR12V016	TEXCALTITLAN	EJIDO TEXCALTITLAN	20.44	\$ 20,440.00	27,000.00	P. pseudostrobilus, ay	396,997.87	2,096,470.41	30%
16	VI	PR12V019	VILLA GUERRERO	BERNAL LOPEZ VIRGINIA	3.00	\$ 3,000.00	5,500.00	Eucalyptus	431,892.18	2,091,013.68	57%
17	VI	PR12V021	TEXCALTITLAN	EJIDO VENTA MORALES	40.00	\$ 40,000.00	36,000.00	P. ayacahuite	406,474.97	2,102,811.38	30%
18	VI	PR12V022	SULTEPEC	BIENES COMUNALES SULTEPECUITO	15.00	\$ 15,000.00	9,000.00	P. occarpa	396,229.54	2,079,820.77	55%
19	VI	PR12V024	SULTEPEC	EJIDO LA VIRGEN	24.50	\$ 24,500.00	22,500.00	P. patulia, greggii	387,275.18	2,066,682.47	45%
20	VI	PR12V025	ALMOLLOYA DE ALOUISIRAS	BIENES COMUNALES SAN ANTONIO PACHUQUILLA	47.00	\$ 47,000.00	45,000.00	P. occarpa, greggii	411,543.48	2,089,130.43	50%
21	VI	PR12V026	ALMOLLOYA DE ALOUISIRAS	EJIDO JALTEPEC	20.00	\$ 20,000.00	92,000.00	P. patulia, greggii	405,661.76	2,089,748.92	62%
22	VI	PR12V027	ALMOLLOYA DE ALOUISIRAS	BIENES COMUNALES DE ALMOLLOYA DE ALOUISIRAS	25.00	\$ 25,000.00			401,968.33	2,083,226.89	60%
23	VI	PR12V029	TENANCIINGO	BIENES COMUNALES SAN JUAN XOCHACA	50.00	\$ 50,000.00	47,000.00	P. patulia, greggii, ay	445,094.14	2,104,455.54	72%
24	VI	PR12V030	TENANCIINGO	EJIDO SAN NICOLAS	30.00	\$ 30,000.00	27,000.00	P. patulia, ayacahuite	442,054.55	2,093,169.84	85%
25	VI	PR12V031	OCUILAN DE ARTEAGA	BIENES COMUNALES DE SAN JUAN ATZINGO	50.00	\$ 50,000.00			457,598.63	2,106,744.33	50%
26	VI	PR12V033	TONATICO	BERNAL LOPEZ VIRGINIA	3.30	\$ 3,300.00					0%
26			REGION VI COATEPEC HARINAS		579.24	\$ 575,940.00	497,700.00				57%
1	VII	PR12V001	AMANALCO	EJIDO SAN BARTOLO	40.00	\$ 40,000.00			401,589.22	2,124,580.57	91%
2	VII	PR12V002	AMANALCO	EJIDO SAN JERONIMO	30.00	\$ 30,000.00			395,087.24	2,124,472.50	95%
3	VII	PR12V003	AMANALCO	ACEVEDO CEBALLOS ANTONIO	5.14	\$ 5,140.00	6,270.00	P. montezumae	395,899.20	2,134,430.22	74%
4	VII	PR12V004	AMANALCO	ACEVEDO CEBALLOS INES	5.50	\$ 5,500.00	6,050.00	P. montezumae	395,073.42	2,135,239.03	75%
5	VII	PR12V005	AMANALCO	CAMACHO VERA GUEDELA	1.00	\$ 1,000.00	1,100.00	P. montezumae	396,611.77	2,134,323.14	82%
6	VII	PR12V006	VILLA VICTORIA	EJIDO PALIZADA	38.69	\$ 38,690.00			382,447.46	2,156,581.64	70%
7	VII	PR12V007	DONATO GUERRA	BIENES COMUNALES SAN ANTONIO DE LA LAGUNA	16.00	\$ 16,000.00	14,400.00	P. greggii	386,377.83	2,134,102.27	65%
8	VII	PR12V008	IXTAPAN DEL ORO	BIENES COMUNALES SAN MARTIN COXCOXCHITEPEC	5.00	\$ 5,000.00	4,500.00	P. greggii	370,190.45	2,130,713.50	0%
9	VII	PR12V009	VILLA VICTORIA	EJIDO SAN DIEGO SUCHITEPEC	24.08	\$ 24,080.00			391,899.68	2,157,220.29	0%
10	VII	PR12V011	VILLA DE ALLENDE	EJIDO VARE	38.83	\$ 38,830.00			373,966.33	2,142,567.03	62%
11	VII	PR12V012	VILLA VICTORIA	RESYES ESCAMILLA AMPARO	59.00	\$ 59,000.00	64,900.00	P. montezumae	397,081.02	2,143,271.76	90%
12	VII	PR12V013	VALLE DE BRAVO	SANDOVAL DE LA ROSA DANTON	16.60	\$ 16,600.00	27,260.00	P. ayacahuite, pseud	390,915.28	2,116,186.89	0%
13	VII	PR12V014	VILLA DE ALLENDE	EJIDO EL SALITRE DEL CERRO	6.60	\$ 6,600.00	7,260.00	P. montezumae	387,257.80	2,146,959.77	0%
14	VII	PR12V015	DONATO GUERRA	SANCHEZ ANGELES JUAN ALFONSO	1.00	\$ 1,000.00	900.00	P. pseudostrobilus	387,555.56	2,137,506.38	29%
15	VII	PR12V016	VALLE DE BRAVO	GONZALEZ AKTORRES ALEXANDRA ELOISA	5.00	\$ 5,000.00	4,500.00	P. pseudostrobilus	373,981.29	2,113,399.68	62%
16	VII	PR12V017	DONATO GUERRA	BIENES COMUNALES SAN SIMON DE LA LAGUNA	18.00	\$ 18,000.00	19,800.00	P. montezumae	386,313.40	2,131,870.72	0%

N°	REGION	FOLIO	MUNICIPIO	BENEFICIARIO	SUPERFICIE	MONTO TOTAL (\$)	CANTIDAD DE PLANTA	ESPECIE	LONGITUD	LATITUD	% DE SOBREVIVENCIA 2013
17	VII	PR12/II018	VILLA DE ALLENDE	ESTRADA GARCIA AGUSTIN	2.00	\$ 2,000.00	2,200.00	P. pseudostrobus			74%
18	VII	PR12/II019	VILLA DE ALLENDE	ORTEGA LAREDO JUAN GABRIEL	1.40	\$ 1,400.00	1,540.00	P. montezumae			0%
19	VII	PR12/II020	VILLA DE ALLENDE	EJIDO BARRIO DE SANTIAGO	13.72	\$ 13,720.00	4,500.00	P. montezumae	378,821.14	2,148,017.18	74%
20	VII	PR12/II022	VILLA DE ALLENDE	BIENES COMUNALES SAN PABLO MALACATEPEC	11.00	\$ 11,000.00	9,900.00	Abies	372,279.49	2,146,764.56	95%
21	VII	PR12/II023	VILLA DE ALLENDE	EJIDO SAN PABLO MALACATEPEC	4.48	\$ 4,480.00	4,500.00	P. pseudostrobus	375,219.01	2,141,338.27	92%
22	VII	PR12/II024	VILLA DE ALLENDE	ANDRES VALENTIN ROSA	1.00	\$ 1,000.00	1,100.00	P. pseudostrobus	376,308.70	2,140,258.42	91%
23	VII	PR12/II025	VALLE DE BRAVO	HERNANDEZ CASTILLO MARIA DOLORES	3.00	\$ 3,000.00	3,300.00	P. patula	383,012.90	2,110,261.94	0%
24	VII	PR12/II026	AMANALCO	ESCOBAR MEDINA MIGUEL ANGEL	1.00	\$ 1,000.00	1,100.00	P. montezumae	400,655.15	2,132,165.49	0%
25	VII	PR12/II027	VILLA DE ALLENDE	VILLAGOMEZ VILLAGOMEZ JOSE LUIS	1.00	\$ 1,000.00	1,100.00	P. montezumae	391,243.08	2,137,987.66	0%
26	VII	PR12/II028	DONATO GUERRA	CARMONA PUEGO FELIPE	1.00	\$ 1,000.00	1,100.00	P. patula	386,240.81	2,137,943.25	85%
27	VII	PR12/II029	VILLA DE ALLENDE	REYES VALDEZ JUAN	1.00	\$ 1,000.00	1,100.00	P. montezumae	388,078.88	2,137,935.36	86%
28	VII	PR12/II030	VILLA DE ALLENDE	BARRIENTOS FABILA AGUSTIN	2.00	\$ 2,000.00	2,200.00	P. montezumae	392,177.87	2,136,483.28	73%
29	VII	PR12/II031	VILLA DE ALLENDE	REBOLLO ZAMORA ANTONIO	1.00	\$ 1,000.00	1,100.00	P. montezumae	383,609.91	2,138,015.29	62%
30	VII	PR12/II032	VILLA DE ALLENDE	ESTRADA CAMPOS MANUEL	1.10	\$ 1,100.00	1,650.00	P. montezumae	383,055.19	2,137,804.77	81%
31	VII	PR12/II034	VILLA VICTORIA	VAZQUEZ ESTRADA ANTONIO	1.50	\$ 1,500.00	1,650.00	P. patula			80%
32	VII	PR12/II035	DONATO GUERRA	SEVERIANO MARIN TEODILIO	1.00	\$ 1,000.00	1,100.00	P. patula	389,884.12	2,139,440.94	85%
33	VII	PR12/II037	AMANALCO	VEGA QUINTERO LAURENCIO	1.00	\$ 1,000.00	1,100.00	P. patula	384,655.81	2,134,315.47	70%
34	VII	PR12/II038	AMANALCO	COLIN CARBAJAL JUAN JOSE	5.00	\$ 5,000.00	5,500.00	P. montezumae	394,179.85	2,136,350.95	0%
35	VII	PR12/II039	OTZOLOAPAN	REBOLLAR PAGAZA EMILIO	1.00	\$ 1,000.00	1,100.00	P. greggii	366,360.44	2,115,224.33	0%
36	VII	PR12/II041	VILLA DE ALLENDE	ALVAREZ RAMIREZ JERONIMO	2.86	\$ 2,860.00	3,146.00	P. montezumae	389,372.80	2,146,369.94	0%
37	VII	PR12/II042	VILLA DE ALLENDE	ORGANIZACION DE PRODUCTORES DE ARBOLES COMERCIALES DE SABANA DEL ROSARIO	40.00	\$ 40,000.00	44,000.00	P. pseudostrobus.pa	389,469.41	2,140,895.02	70%
38	VII	PR12/II043	VILLA DE ALLENDE	QUINTERO ALVARADO CIRILO	1.00	\$ 1,000.00	1,100.00	P. patula	393,396.37	2,135,404.68	80%
39	VII	PR12/II044	VILLA DE ALLENDE	RECILLAS ACEVEDO JUAN	1.00	\$ 1,000.00	1,100.00	P. patula	393,124.11	2,138,888.17	60%
40	VII	PR12/II045	VILLA DE ALLENDE	QUINTERO SOTO ALFREDO	2.00	\$ 2,000.00	2,200.00	P. patula	393,904.24	2,137,796.43	60%
41	VII	PR12/II046	VILLA VICTORIA	LOPEZ CAMACHO ALICIA	1.00	\$ 1,000.00	1,100.00	P. montezumae	394,643.39	2,138,290.91	70%
42	VII	PR12/II047	VILLA DE ALLENDE	BECCERRIL ALVARADO ALFONSO	1.00	\$ 1,000.00	1,100.00	P. patula	393,147.33	2,134,889.71	85%
43	VII	PR12/II048	VILLA DE ALLENDE	FABILA BECCERRIL SEVERIANO ARTURO	3.00	\$ 3,000.00	3,300.00	P. montezumae	391,351.43	2,140,359.15	60%
44	VII	PR12/II049	VILLA DE ALLENDE	VAZQUEZ CASTILLO FRANCISCO	4.00	\$ 4,000.00	4,400.00	P. montezumae	392,483.59	2,138,748.32	60%
45	VII	PR12/II050	VILLA DE ALLENDE	P.P. EL JACAL	5.00	\$ 5,000.00			390,059.70	2,142,926.20	80%
46	VII	PR12/II051	VILLA VICTORIA	P.P. TURCIO 3RA SECCION	2.50	\$ 2,500.00			400,247.56	2,138,335.76	0%
46	REGION VII VALLE DE BRAVO										
1	VIII	PR12/II001	ACULCO	BIENES COMUNALES SANTIAGO OXTHOC-TOXHIE	5.00	\$ 5,000.00	11,000.00	P. greggii.leydophyll	411,102.84	2,216,200.56	0%
2	VIII	PR12/II002	ACULCO	EJIDO TIXHUHU	10.00	\$ 10,000.00	11,000.00	P. greggii.leydophyll	407,599.32	2,221,807.30	10%
3	VIII	PR12/II004	ACULCO	EJIDO SAN LUCAS TOTOLMALOYA	25.00	\$ 25,000.00	55,000.00	P. greggii.pseudostro	402,161.39	2,233,148.72	0%
4	VIII	PR12/II005	ACULCO	EJIDO SAN JERONIMO ACULCO	50.00	\$ 50,000.00			406,816.64	2,220,209.07	0%
5	VIII	PR12/II006	ACULCO	EJIDO LOS ALLES	30.00	\$ 30,000.00	33,000.00	P. greggii.quercus.cupressus			25%
6	VIII	PR12/II008	CHAPA DE MOTA	BIENES COMUNALES DONGU	20.00	\$ 20,000.00	22,000.00	P. ayacahuite.pseudoc	437,348.88	2,193,769.04	25%
7	VIII	PR12/II010	CHAPA DE MOTA	BIENES COMUNALES SAN MIGUEL CHAPA DE MOTA	20.00	\$ 20,000.00	22,000.00	P. ayacahuite.pseudoc	442,746.95	2,189,639.43	40%
8	VIII	PR12/II011	CHAPA DE MOTA	EJIDO SAN MIGUEL CHAPA DE MOTA	5.00	\$ 5,000.00	11,000.00	P. greggii.quercus.cu	439,535.82	2,189,389.17	88%
9	VIII	PR12/II012	CHAPA DE MOTA	BIENES COMUNALES SAN FRANCISCO DE LAS TABL	8.00	\$ 8,000.00	11,000.00	P. montezumae.pseu	444,597.58	2,186,898.57	85%
10	VIII	PR12/II014	CHAPA DE MOTA	ALMAZAN MALDONADO ABEL	2.00	\$ 2,000.00	2,200.00	P. patula	441,644.66	2,184,519.17	30%
11	VIII	PR12/II015	JILOTEPEC	EJIDO XHXHATA Y HUERTAS	10.00	\$ 10,000.00	11,000.00	P. patula	443,489.79	2,200,946.92	60%
12	VIII	PR12/II016	JILOTEPEC	EJIDO EL ROSAL	10.00	\$ 10,000.00	11,000.00	P. greggii.quercus	427,262.30	2,221,752.08	80%
13	VIII	PR12/II018	JILOTEPEC	BIENES COMUNALES DEXCANI ALTO	7.00	\$ 7,000.00	11,000.00	P. pseudostrobus	448,537.01	2,204,220.96	38%
14	VIII	PR12/II019	JILOTEPEC	BIENES COMUNALES DE COSCOMATE DEL PROGRE	7.00	\$ 7,000.00	11,000.00	P. pseudostrobus	445,106.72	2,202,901.02	10%

N°	REGION	FOLIO	MUNICIPIO	BENEFICIARIO	SUPERFICIE	MONTO TOTAL (\$)	CANTIDAD DE PLANTA	ESPECIE	LONGITUD	LATITUD	% DE SOBREVIVENCIA 2013
15	VIII	PRI2V/II020	JILOTEPEC	EJIDO SAN LORENZO NENAMICOYAN	10.00	\$ 10,000.00	11,000.00	P.greggii.pseudostro	429,964.53	2,225,925.17	20%
16	VIII	PRI2V/II022	JILOTEPEC	ORTEGA ORTEGA JUAN	2.00	\$ 2,000.00	2,200.00	P.pseudostrobus			73%
17	VIII	PRI2V/II023	JILOTEPEC	BACILO MIRANDA RODRIGO	1.00	\$ 1,000.00	1,050.00	P.greggii.quercus	434,523.12	2,202,197.59	0%
18	VIII	PRI2V/II024	JILOTEPEC	CASIMIRO CABALLERO JULIO	2.00	\$ 2,000.00	2,200.00	Quercus	432,320.45	2,211,406.99	0%
19	VIII	PRI2V/II025	JILOTEPEC	OROZCO LUGO ALDO GUSTAVO	5.00	\$ 5,000.00	5,500.00	P.greggii.quercus	429,217.70	2,226,923.22	0%
20	VIII	PRI2V/II026	JILOTEPEC	NICOLAS MARTINEZ ALBERTO	2.00	\$ 2,000.00	2,200.00	P.greggii.cupressus	439,722.98	2,229,263.58	0%
21	VIII	PRI2V/II027	JILOTEPEC	AGUSTIN ANAYA VICENTE	7.00	\$ 7,000.00	6,300.00	P.greggii.cupressus	440,565.68	2,229,754.24	20%
22	VIII	PRI2V/II029	JILOTEPEC	MARTINEZ JOSE ENRIQUE	2.00	\$ 2,000.00	2,200.00	P.greggii.cupressus	434,880.99	2,228,950.28	0%
23	VIII	PRI2V/II030	TIMILPAN	EJIDO RINCON DE BUICIO	10.00	\$ 10,000.00	11,000.00	P.pseudostrobus	428,944.61	2,196,912.56	50%
24	VIII	PRI2V/II032	TIMILPAN	MONROY MONROY JOSE	1.00	\$ 1,000.00	1,100.00	P.greggii	421,698.40	2,192,296.02	0%
25	VIII	PRI2V/II033	TIMILPAN	RODRIGUEZ HERNANDEZ ALVARO	5.00	\$ 5,000.00	5,500.00	P.greggii.montezumae	419,806.10	2,201,204.89	0%
26	VIII	PRI2V/II034	VILLA DEL CARBON	EJIDO SAN LUIS DE LAS PERAS	15.00	\$ 15,000.00	33,000.00	P.greggii.patula,psed	453,404.19	2,196,980.42	0%
27	VIII	PRI2V/II035	VILLA DEL CARBON	EJIDO SAN MARTIN CACHIAPAN	10.00	\$ 10,000.00	11,000.00	P.patula	458,686.85	2,178,124.07	10%
28	VIII	PRI2V/II036	VILLA DEL CARBON	EJIDO LOMA ALTA	20.00	\$ 20,000.00	22,000.00	P.montezumae.patula	451,684.99	2,169,695.84	50%
29	VIII	PRI2V/II037	VILLA DEL CARBON	EJIDO SAN LORENZO EL VIEJO HOY PUEBLO NUEVO	20.00	\$ 20,000.00	22,000.00	P.patula	438,595.62	2,175,463.90	40%
30	VIII	PRI2V/II038	VILLA DEL CARBON	BIENES COMUNALES LA CAÑADA	10.00	\$ 10,000.00	22,000.00	P.greggii	451,085.02	2,186,736.24	0%
31	VIII	PRI2V/II040	VILLA DEL CARBON	EJIDO MONTE DE PEÑA	5.00	\$ 5,000.00	11,000.00	P.patula			0%
32	VIII	PRI2V/II041	VILLA DEL CARBON	EJIDO SAN JERONIMO ZACAPEXCO	50.00	\$ 50,000.00	33,230.00	P.montezumae	446,807.91	2,168,907.80	83%
33	VIII	PRI2V/II042	VILLA DEL CARBON	BIENES COMUNALES SAN JERONIMO ZACAPEXCO	50.00	\$ 50,000.00	55,000.00	P.montezumae.patula	445,224.71	2,173,131.49	70%
34	VIII	PRI2V/II043	VILLA DEL CARBON	SILVICULTORES UNIDOS DE LA CUENCA DEL ALTO DE LA SIERRA DE LA CAÑADA	7.00	\$ 7,000.00	16,000.00	P.ayacahuile.patula	445,273.52	2,176,643.11	10%
35	VIII	PRI2V/II044	VILLA DEL CARBON	SOCIEDAD AGROPECUARIA LOS RANCHEROS, S.C. DE RL. DE C.V.	7.50	\$ 7,500.00	16,500.00	P.greggii.quercus,cu	458,759.13	2,197,248.85	0%
36	VIII	PRI2V/II046	VILLA DEL CARBON	BARRERA BARRERA ISRAEL	2.00	\$ 2,000.00	2,200.00	P.patula	440,501.60	2,181,286.95	50%
37	VIII	PRI2V/II047	VILLA DEL CARBON	MIRANDA BARRERA HELADIO	5.00	\$ 5,000.00	5,500.00	P.ayacahuile.patula	442,370.38	2,181,023.73	0%
38	VIII	PRI2V/II048	VILLA DEL CARBON	OSORIO MORENO EULALIO	7.50	\$ 7,500.00	7,250.00	P.greggii.montezumae	455,271.94	2,194,843.11	0%
39	VIII	PRI2V/II049	VILLA DEL CARBON	AYALA BARRERA LUIS	1.00	\$ 1,000.00	1,600.00	Abies			85%
40	VIII	PRI2V/II050	VILLA DEL CARBON	BARRERA MIRANDA HILARIO	3.00	\$ 3,000.00	3,300.00	P.patula	439,654.33	2,181,265.90	35%
41	VIII	PRI2V/II051	VILLA DEL CARBON	BARRERA MIRANDA URBANO	1.50	\$ 1,500.00	1,650.00	P.patula	438,159.76	2,183,431.75	42%
42	VIII	PRI2V/II052	VILLA DEL CARBON	BARRERA MIRANDA ANGEL	1.00	\$ 1,000.00	1,100.00	P.patula	438,044.74	2,183,427.82	35%
43	VIII	PRI2V/II053	VILLA DEL CARBON	BARRERA MIRANDA ANGEL	1.00	\$ 1,000.00	1,100.00	P.patula	441,566.36	2,180,075.05	38%
44	VIII	PRI2V/II054	VILLA DEL CARBON	BARRERA MIRANDA JAIME	2.00	\$ 2,000.00	2,200.00	P.patula	438,137.61	2,183,293.06	42%
45	VIII	PRI2V/II056	ACULCO	TEJEDA ZETINA HUGO ALEJANDRO	30.00	\$ 30,000.00	33,000.00	P.greggii.patula,psed	413,348.40	2,227,640.41	37%
46	VIII	PRI2V/II058	VILLA DEL CARBON	PRODUCTORES RURALES DE ZACAPEXCO S.P.R. DE RL	7.00	\$ 7,000.00	7,700.00	P.patula	448,901.56	2,176,110.23	0%
47	VIII	PRI2V/II059	JILOTEPEC	PENA LOPEZ VICTOR	1.00	\$ 1,000.00	1,100.00	P.greggii.cupressus	446,001.45	2,226,092.92	0%
48	VIII	PRI2V/II060	TIMILPAN	EJIDO SAN ANTONIO YONDEJE	5.00	\$ 5,000.00	6,000.00	P.pseudostrobus,mo	425,029.24	2,196,137.27	88%
48	REGION VIII JILOTEPEC										
293	TOTAL										
					517.50	\$ 517,500.00	587,850.00				49%
					4,198.48	\$ 4,195,180.00	4,559,443.00				60%

REFERENCIA
Vigentes durante los tres años de mantenimiento
Baja 1 año
Baja 2 año
Baja 3 año

Nota: No aplica al cuarto año



No.	REGIÓN	FOLIO	MUNICIPIO	BENEFICIARIO	SUPERFICIE FINAL	MONTO TOTAL (\$)	CANTIDAD DE PLANTA	ESPECIE	LONGITUD	LATITUD	% DE SOBREVIVENCIA
1	I	PR131001	SANTIAGO TIANGUSTENCO	ARIAS GONZÁLEZ ROBERTO	1.00	\$ 1,000.00	1100	P. leiophylla	458818.731	2114602.234	61%
2	I	PR131002	ZINACANTEPEC	EJIDO LOMA ALTA	15.00	\$ 15,000.00	22000	P. Hartweggii	413410.0573	2119187.733	85%
3	I	PR131003	KONAKATLAN	GONZAGA GUTIÉRREZ LUIS	1.30	\$ 1,300.00	2860	Abies religiosa	453835.937	2149696.665	85%
4	I	PR131004	ZINACANTEPEC	EJIDO SAN PEDRO TEJALPA	18.20	\$ 18,200.00	24200	montezumae y abies hartweggii, P. montezumae	412245.424	2126333.979	83%
5	I	PR131005	XALTLALCO	BIENES COMUNALES DE XALTLALCO	115.00	\$ 115,000.00	100000	P. hartweggii y P. montezumae	462979.1861	2120657.773	0%
6	I	PR131006	KONAKATLAN	SÁNCHEZ JOSÉ PABLO	2.00	\$ 2,000.00	2200	P. patula y P. pseudotsobus	452786.4469	2151049.543	87%
7	I	PR131007	TEMANAGO DEL VALLE	EJIDO SANTA CRUZ PUERTO NUEVO	100.00	\$ 100,000.00	110000	P. hartweggii	418304.7941	2108777.069	74%
8	I	PR131008	KONAKATLAN	PÉREZ CHÁVEZ J. GUADALUPE	1.00	\$ 1,000.00	1100	P. pseudotsobus	455107.1718	2150929.886	82%
9	I	PR131010	KONAKATLAN	VILLAVICENCIO PÉREZ MAURO	1.00	\$ 1,000.00	3300	Abies religiosa	455161.3314	2151045.169	79%
10	I	PR131011	SANTIAGO TIANGUSTENCO	YÁÑEZ GARCÍA JUAN	4.75	\$ 4,750.00	10450	P. pseudotsobus, P. greggii	452449.9486	2116993.001	85%
11	I	PR131013	KONAKATLAN	GUTIÉRREZ GUEVARA MARTINIANO	1.27	\$ 1,270.00	4400	Pseudotsuga sp.	453318.6816	2150930.264	81%
12	I	PR131014	ZINACANTEPEC	GONZÁLEZ OCAÑA MANUEL LUIS	10.00	\$ 10,000.00	11000	P. montezumae, P. hartweggii	410609.2931	2127024.462	92%
13	I	PR131015	ZINACANTEPEC	EJIDO SANTA MARÍA DEL MONTE	40.00	\$ 40,000.00	22000	P. greggii	414207.1067	2135806.56	80%
14	I	PR131016	TOLUCA	BIENES COMUNALES DE SANTIAGO TLACOTEPEC	120.00	\$ 120,000.00	131000	P. montezumae, P. Pseudotsobus	422464.0051	2120674.827	85%
15	I	PR131017	KONAKATLAN	MAYEN PÉREZ FÉLIX	2.50	\$ 2,500.00	6600	Abies religiosa, P. pseudotsuga spp.	451804.9679	2149440.203	85%
16	I	PR131018	HUIQUILUCAN	GUTIÉRREZ GARCÍA ESTEBAN	1.00	\$ 1,000.00	2200	Abies religiosa, P. pseudotsuga spp.	461430.7754	2147279.798	75%
17	I	PR131019	CALIMAYA	BIENES COMUNALES CALIMAYA	35.00	\$ 35,000.00	42000	P. hartweggii, P. patula y P. montezumae	426855.3905	2117815.971	80%
18	I	PR131020	ZINACANTEPEC	EJIDO SAN ANTONIO ACAHUALCO	15.50	\$ 15,500.00	22000	P. montezumae	408739.5203	2128521.168	70%
19	I	PR131021	ALMOLOYA DE JUÁREZ	GARCÍA SAUCEDO ERNESTO ARNULFO	10.00	\$ 10,000.00	11000	P. greggii	412259.8917	2141039.787	83%
20	I	PR131022	CALIMAYA	EJIDO ZARAGOZA	100.00	\$ 100,000.00	111000	Abies religiosa, P. Hartweggii	435195.3336	2111079.2	56%
21	I	PR131023	ALMOLOYA DE JUÁREZ	FABIÁN ROMERO ÁLVARO	1.00	\$ 1,000.00	1100	P. greggii	417971.8304	2146191.102	60%
22	I	PR131025	ZINACANTEPEC	EJIDO SAN LUIS MEXTEPEC	15.00	\$ 15,000.00	16500	P. greggii	421402.8654	2137029.58	55%
23	I	PR13029	TEMOAYA	EJIDO SANTIAGO TEMOAYA	16.00	\$ 16,000.00	22000	P. montezumae	446410.7133	2158251.793	80%
24	I	PR131027	ALMOLOYA DE JUÁREZ	CEDILLO FRÍAS FRANCISCO ARÍSTIDES	4.00	\$ 4,000.00	4400	P. greggii	404498.3637	2155816.764	92%
25	I	PR131029	KONAKATLAN	GUTIÉRREZ ROBLES RICARDO	1.00	\$ 1,000.00	2200	Abies religiosa	453517.314	2151015.886	84%
26	I	PR131030	ALMOLOYA DE JUÁREZ	PÉREZ ESPARZA FRANCISCO NÉSTOR	1.00	\$ 1,000.00	2200	P. greggii	407193.5896	2147339.152	78%
27	I	PR13033	ALMOLOYA DE JUÁREZ	EJIDO SAN AGUSTÍN POTEJE	24.00	\$ 24,000.00	37500	Abies religiosa, P. leiophylla, P. hartweggii	408605.2646	2128822.895	75%
28	I	PR131032	LERMA	BIENES COMUNALES SANTA MARÍA TUALMILULPAN	122.00	\$ 122,000.00	143099	P. montezumae, P. hartweggii, P. ...	455341.6203	2143859.266	85%
29	I	PR131033	KONAKATLAN	CENTENO VILLAVICENCIO EFREN	1.00	\$ 1,000.00	4400	Abies religiosa	451715.0888	2152369.339	75%
30	I	PR131034	TEMANAGO DEL VALLE	SÁNCHEZ ELÍAS CALIXTO	4.00	\$ 4,000.00	6050	P. pseudotsobus	434708.8547	2106607.354	83%
31	I	PR131036	TEMANAGO DEL VALLE	ÁLVAREZ DÍAZ JULIO RAMÓN	1.70	\$ 1,700.00	2200	P. pseudotsobus	440515.9772	2111411.703	75%
32	I	PR131037	ALMOLOYA DE JUÁREZ	VELÁZQUEZ CONTRERAS FLAVIO	3.50	\$ 3,500.00	5500	P. pseudotsobus	402873.0415	2158959.028	83%
33	I	PR131038	KONAKATLAN	BELTRÁN GUTIÉRREZ ANASTASIO	1.00	\$ 1,000.00	1600	P. patula, abies religiosa	454292.8415	2149781.683	80%

No.	REGIÓN	FOLIO	MUNICIPIO	BENEFICIARIO	SUPERFICIE FINAL	MONTO TOTAL (\$)	CANTIDAD DE PLANTA	ESPECIE	LONGITUD	LATITUD	% DE SOBREVIVENCIA	
34	I	PR13I040	ZINACANTEPEC	CONSUELO CASTILLO BENAMIN	17.00	\$ 17,000.00	19000	P. montezumae, abies religiosa	409523.2253	2132467.303	90%	
35	I	PR13I041	SANTIANO TIANGUSTENCO	ABEL ENRIQUEZ CASTRO	3.50	\$ 3,500.00	5500	P. pseudostrobus y P. ayacahuite	452276.7237	2111999.658	89%	
36	I	PR13I042	SANTIANO TIANGUSTENCO	HURTADO HORCASTAS JORGE GERARDO	1.00	\$ 1,000.00	2200	P. patula	451820.3101	2116845.824	86%	
37	I	PR13I043	ALMOLOYA DE JUÁREZ	SOCIEDAD ING. TEODORO ALBARRÁN PILEGO S.A. DE C.V.	20.00	\$ 20,000.00	22000	P. patula, P. greggii	409010.8918	2155977.395	86%	
38	I	PR13I044	TENANGO DEL VALLE	PALMA MANCILLA LAURENTINO	1.66	\$ 1,660.00	4400	Pseudotsuga spp	442486.4582	2109198.225	0%	
39	I	PR13I046	TENANGO DEL VALLE	RAMÍREZ VÁZQUEZ HERMELINDO	1.50	\$ 1,500.00	2200	P. pseudostrobus, P. ayacahuite	435239.296	2104173.333	85%	
40	I	PR13I047	TOLUCA	VALDÉZ GARDOÑO ALBERTO	5.50	\$ 5,500.00	47000	Abies religiosa	423217.8831	2121894.395	90%	
41	I	PR13I048	ZINACANTEPEC	EJIDO SAN CRISTÓBAL TECOUT	32.20	\$ 32,200.00	47000	Abies religiosa	416215.0935	2121916.716	53%	
42	I	PR13I049	SANTIANO TIANGUSTENCO	HERNÁNDEZ HERNÁNDEZ PASCUAL	5.00	\$ 5,000.00	5500	P. patula	457564.1686	2115478.551	90%	
43	I	PR13I050	ALMOLOYA DE JUÁREZ	SÁNCHEZ CONTRERAS JORGE	2.00	\$ 2,000.00	2200	P. patula	412873.3024	2140514.95	80%	
43	SUBTOTAL REGIÓN I TOLUCA											
					879.08	\$ 879,080.00	999,159.00				77%	
1	II	PR13I001	JILOZINGO	EJIDO SANTA ANA JILOZINGO	4.00	\$ 4,000.00	4000	Pinus pseudostrobus	461812.7517	2162186.837	60%	
2	II	PR13I003	HUEHUETOCA	EJIDO HUEHUETOCA	25.00	\$ 25,000.00	15000	Pinus ayacahuite, Pinus acacia farneiana y Pinus	473338.4957	2190476.336	45%	
3	II	PR13I004	TLALNEPANTLA	EJIDO SAN JUAN IXHUATEPEC	4.00	\$ 4,000.00	4000	Acacia farneiana, Shinus molle, Pinus pseudostrobus	488281.7183	2167905.763	0%	
4	II	PR13I006	ISIDRO FABELA	BIENES COMUNALES SANTIAGO TLAZALA	101.70	\$ 101,700.00	67447	Pinus pseudostrobus y Pinus	448878.4339	2162963.21	60%	
5	II	PR13I007	JILOZINGO	BIENES COMUNALES SANTA ANA JILOZINGO	9.00	\$ 9,000.00	15000	Pinus pseudostrobus	456247.1715	2159661.991	0%	
6	II	PR13I008	JILOZINGO	BIENES COMUNALES SAN MIGUEL TECPAN	5.00	\$ 5,000.00	5000	Pinus ayacahuite	455410.1646	2154199.384	0%	
7	II	PR13I009	JILOZINGO	BIENES COMUNALES SANTA MARÍA MAZATLA	20.00	\$ 20,000.00	10000	Pinus pseudostrobus	457764.7633	2154627.711	50%	
8	II	PR13I011	NICOLÁS ROMERO	EJIDO SANTA MARÍA MAGDALENA CAHUACAN	6.00	\$ 6,000.00	3000	Pinus pseudostrobus	453685.3776	2172228.713	40%	
9	II	PR13I013	NICOLÁS ROMERO	EJIDO BENITO JUÁREZ	6.00	\$ 6,000.00	3000	Cupressus lindleyi	462238.4237	2164351.381	45%	
10	II	PR13I015	OTUMBA	MUÑOZ CRUZ ALFONSO	42.50	\$ 42,500.00	69000	Pinus greggii, Acacia farneiana, Pinus ayacahuite y Pinus pseudostrobus	534112.9681	2175566.163	70%	
11	II	PR13I017	NICOLÁS ROMERO	EJIDO SAN FRANCISCO MAGU	11.30	\$ 11,300.00	13000	Acacia melanoxylon,	463952.9836	2184370.226	45%	
12	II	PR13I020	OTUMBA	JIMÉNEZ MARTÍNEZ LOURDES	29.62	\$ 29,620.00	40600	Pinus hartwegii, Pinus montezumae	534516.8698	2174728.523	50%	
13	II	PR13I022	AXAPULCO	EJIDO FRANCISCO I. MADERO	50.00	\$ 50,000.00	60000	Pinus greggii, Acacia farneiana	537812.2272	2177635.386	55%	
14	II	PR13I023	OTUMBA	MORENO VEGA BONIFACIO	2.00	\$ 2,000.00	2000	Pinus greggii, Pinus pseudostrobus, Pinus ayacahuite y Pinus montezumae	530475.7669	2168411.079	55%	
15	II	PR13I029	SAN MARTÍN DE LAS PIRÁMIDES	EJIDO SANTIAGO TEPITILIAN	50.00	\$ 50,000.00	55000	Pinus pseudostrobus y Pinus ayacahuite	517824.3286	2171071.379	55%	
16	II	PR13I033	ISIDRO FABELA	CHAVARRÍA OSNAYA FRANCISCO	1.20	\$ 1,200.00	2000	Pseudotsuga menziesii	453685.8465	2160642.802	55%	
17	II	PR13I036	NICOLÁS ROMERO	RAMÍREZ HERNÁNDEZ CAYETANO	3.75	\$ 3,750.00	5000	Abies religiosa y Pseudotsuga menziesii	454618.1184	2169475.887	60%	
18	II	PR13I037	OTUMBA	MAGÍAS RODRÍGUEZ ALEJANDRO	7.00	\$ 7,000.00	12000	Pinus greggii y Pinus patula	531215.0819	2173919.524	55%	
19	II	PR13I038	OTUMBA	EJIDO SANTA BARBARA	42.20	\$ 42,200.00	40000	Pinus montezumae y Pinus greggii	533880.5478	2167920.629	60%	
19	SUBTOTAL REGIÓN II ZUMPANGO											
					420.27	\$ 420,270.00	422,247.00				57%	
1	III	PR13I001	TEPETLAOXTOC	MORA BLANCAS EDGAR EEL	7.39	\$ 7,390.00	19000	P. greggii	530811.084	2166185.806	55%	
2	III	PR13I002	TLALMANALCO	EJIDO SAN JUAN ATZACUALOYA	16.60	\$ 16,600.00	38800	P. pseudostrobus y Pseudotsuga macrolepis	523770.1683	2123327.325	60%	
3	III	PR13I003	TEXCOCO	EJIDO TEQUEXQUINAHUAC	81.06	\$ 81,060.00	74445	P. pseudostrobus y P. montezumae	522967.3453	2148618.49	70%	
4	III	PR13I004	TLALMANALCO	EJIDO SAN ANTONIO DE LA RINCONADA O TLALTEQUAHUACAN	19.11	\$ 19,110.00	25200	P. pseudostrobus y P. ayacahuite	525320.5325	2120918.034	80%	
5	III	PR13I005	TEXCOCO	EJIDO SAN DIEGUITO SUCHIMANCA	9.66	\$ 9,660.00	18000	P. greggii, P. pseudostrobus y P. hartwegii	523077.6841	2149877.821	35%	

No.	REGIÓN	FOLIO	MUNICIPIO	BENEFICIARIO	SUPERFICIE FINAL	MONTO TOTAL (\$)	CANTIDAD DE PLANTA	ESPECIE	LONGITUD	LATITUD	% DE SOBREVIVENCIA
6	III	PR1311006	CHALCO	EJIDO AVOTZINGO	43.09	\$ 43,090.00	54000	P. pseudostrobus	506389.1512	2117854.417	53%
7	III	PR1311007	TILAMANALCO	RUIZ MENDOZA ÁNGEL	9.00	\$ 9,000.00	18000	P. ayacahuite	522208.1239	2127196.522	33%
8	III	PR1311008	TILAMANALCO	CASTRO CASTRO RAÚL	5.00	\$ 5,000.00	10000	P. ayacahuite	522273.9197	2125523.208	50%
9	III	PR1311009	TEPETLAOXTOC	EJIDO SAN PEDRO CUATZINGO	11.03	\$ 11,030.00	27000	Cyperus lindleyi	529630.3611	2163781.508	0%
10	III	PR1311010	AMECAMECA	HERRERA GUERRERO JUAN CARLOS	4.36	\$ 4,360.00	11136	P. ayacahuite y Pseudotsuga macrolepis	529545.6839	2112588.645	50%
11	III	PR1311011	ECATZINGO	CARMONA GALICIA FAUSTO	2.00	\$ 2,000.00	4000	P. ayacahuite y Pseudotsuga macrolepis	531890.9234	2098016.02	51%
12	III	PR1311012	TEXCOCO	RAMÍREZ VELÁZQUEZ HILARIA	2.00	\$ 2,000.00	3300	P. greggii y P. montezumae	522342.9026	2159965.715	42%
13	III	PR1311015	TEPETLAOXTOC	CABRERA BLANCAS MARIANO JOSÉ LUIS	34.54	\$ 34,540.00	40000	P. montezumae	532469.7379	2167193.061	0%
14	III	PR1311016	TEXCOCO	RIVERA BUENDÍA JOSÉ DANIEL GERVASIO	3.01	\$ 3,010.00	4004	P. ayacahuite y Pseudotsuga macrolepis	519992.0348	2148662.362	0%
15	III	PR1311017	IXTAPALUCA	EJIDO RÍO FRÍO	80.00	\$ 80,000.00	80000	P. montezumae	529997.3597	2137078.035	40%
16	III	PR1311019	AMECAMECA	BIENES COMUNALES SANTA ISABEL CHALMA	26.05	\$ 26,050.00	60950	P. pseudostrobus, P. patula y P. ayacahuite	526245.0803	2119314.789	55%
17	III	PR1311020	JUCHITEPEC	EJIDO JUCHITEPEC	60.00	\$ 60,000.00	66000	P. ayacahuite	508600.2937	2108741.661	0%
18	III	PR1311021	CHALCO	EJIDO SANTA MARÍA HUEKOCULCO	100.00	\$ 100,000.00	90360	P. pseudostrobus y P. montezumae	525842.3462	2130747.556	0%
19	III	PR1311022	ECATZINGO	BIENES COMUNALES SAN PEDRO ECATZINGO	40.00	\$ 40,000.00	47004	P. pseudostrobus y P. ayacahuite	530632.4896	2097723.218	50%
20	III	PR1311023	TILAMANALCO	EJIDO TILAMANALCO	60.00	\$ 60,000.00	54000	P. hartwegii y P. montezumae	523703.8967	2126014.527	35%
21	III	PR1311024	AMECAMECA	BIENES COMUNALES SANTIAGO CUALTENCO	20.00	\$ 20,000.00	18000	P. hartwegii y P. montezumae	527669.6072	2117964.646	0%
22	III	PR1311025	AYAPANGO	EJIDO SAN CRISTÓBAL POXTLA	18.20	\$ 18,200.00	20230	Cyperus lindleyi	519511.8465	2118179.146	65%
23	III	PR1311026	AMECAMECA	BIENES COMUNALES AMECAMECA	60.00	\$ 60,000.00	60000	P. montezumae	533327.3131	2115793.345	43%
24	III	PR1311027	CHALCO	EJIDO SAN JUAN Y SAN PEDRO TEZOMPA	55.20	\$ 55,200.00	66000	P. ayacahuite	504906.5253	2118904.832	50%
25	III	PR1311028	AMECAMECA	ALVARADO VILLASEÑOR LUIS EUGENIO	2.00	\$ 2,000.00	10000	Pseudotsuga macrolepis y Abies religiosa	528542.3651	2113775.57	0%
26	III	PR1311030	AMECAMECA	EJIDO SAN PEDRO NEXAPA	9.72	\$ 9,720.00	3500	P. pseudostrobus	529889.5096	2108109.898	65%
27	III	PR1311031	IXTAPALUCA	TORRES PÉREZ JORGE ANTONIO	19.50	\$ 19,500.00	59254	P. hartwegii, P. patula, Pseudotsuga macrolepis y P. pseudostrobus	530304.2999	2136462.326	30%
28	III	PR1311032	ECATZINGO	BIENES COMUNALES TECOMANUSCO	6.72	\$ 6,720.00	18000	P. pseudostrobus	527971.3798	2098875.094	0%
29	III	PR1311033	TEXCOCO	EJIDO SAN PABLO IYAOC	13.31	\$ 13,310.00	14000	P. greggii, P. ayacahuite y Pseudotsuga macrolepis	523354.2292	2151807.511	60%
30	III	PR1311035	TEXCOCO	EJIDO SANTA MARÍA MATVITÁS	20.81	\$ 20,810.00	38060	P. pseudostrobus, P. hartwegii y P. ayacahuite	525010.9663	2148839.817	50%
31	III	PR1311041	TEPETLAOXTOC	EJIDO SAN JUAN TOTOLAPAN	9.78	\$ 9,780.00	9000	P. ayacahuite	534309.1695	2154244.564	50%
32	III	PR1311042	TEXCOCO	EJIDO COATLUNCHAN	5.01	\$ 5,010.00	10000	P. greggii	518086.236	2149995.328	0%
32			SUBTOTAL REGIÓN III TEXCOCO		854.15	\$ 854,150.00	1,071,243.00				51%
1	IV	PR131V001	TEMASCALTEPEC	EJIDO SAN MATEO ALMOMOLOA	15.00	\$ 15,000.00			402047.433	2121170.436	0%
2	IV	PR131V002	TEMASCALTEPEC	EJIDO SAN LUCAS DEL PUQUE	20.00	\$ 20,000.00	20000	P. pseudostrobus y P. patula	391593.7199	2114329.827	65%
3	IV	PR131V003	TEMASCALTEPEC	EJIDO LA LABOR	20.00	\$ 20,000.00	20000	P. pseudostrobus Pseudotsuga macrolepis	408749.0545	2102294.977	68%
4	IV	PR131V004	TEMASCALTEPEC	EJIDO LAS LÁGRIMAS	77.17	\$ 77,170.00	78000	P. pseudostrobus P. pseudostrobus P. hartwegii	411071.7371	2108221.987	65%
5	IV	PR131V005	TEMASCALTEPEC	EJIDO SAN SEBASTIÁN CARBONERAS	7.19	\$ 7,190.00	10000	P. oocarpa	390844.2039	2106534.585	0%
6	IV	PR131V009	TEMASCALTEPEC	BIENES COMUNALES SAN FRANCISCO DE ALBARRADA	30.00	\$ 30,000.00	30000	P. oocarpa	385318.7459	2108796.998	62%
7	IV	PR131V010	TEMASCALTEPEC	SALINAS CASTILLO ESTEBAN	3.00	\$ 3,000.00	3000	Pseudotsuga macrolepis	407559.9711	210523.562	28%
8	IV	PR131V011	TEMASCALTEPEC	EJIDO EL RINCÓN	20.00	\$ 20,000.00	20000	P. pseudostrobus	408594.8041	2105913.075	60%

No.	REGIÓN	FOLIO	AÑO	MUNICIPIO	BENEFICIARIO	SUPERFICIE FINAL	MONTO TOTAL (\$)	CANTIDAD DE PLANTA	ESPECIE	LONGITUD	LATITUD	% DE SOBREVIVENCIA
9	IV	PR13V013	2013	TEMASCALTEPEC	BIENES COMUNALES TEQUILQUIPAN	10.00	\$ 10,000.00	10000	P. pseudostrobus	399319.2855	2106643.158	62%
10	IV	PR13V014	2013	TEMASCALTEPEC	EJIDO SAN ANTONIO ALBARRANES	90.00	\$ 90,000.00			410017.9792	2111561.897	65%
11	IV	PR13V016	2013	TEMASCALTEPEC	BIENES COMUNALES EL RINCÓN GUACAMAYA	18.82	\$ 18,820.00	20000	P. pseudostrobus	406141.9241	2108452.56	62%
12	IV	PR13V017	2013	TEMASCALTEPEC	EJIDO LOS ASES LA MESA Y LAS GUACAMAYA	5.65	\$ 5,650.00	10000	P. ayacahuite	406578.1397	2105496.346	67%
13	IV	PR13V018	2013	TEMASCALTEPEC	EJIDO SAN FRANCISCO OXTOTILPAN	3.00	\$ 3,000.00	3000	P. pseudostrobus	402832.7513	2120502.422	70%
14	IV	PR13V019	2013	TEMASCALTEPEC	EJIDO EL VARAL	20.00	\$ 20,000.00	20000	P. pseudostrobus	409857.1164	2108819.702	65%
15	IV	PR13V021	2013	TEMASCALTEPEC	BIENES COMUNALES LA ESTANCIA	5.00	\$ 5,000.00	5000	P. pseudostrobus	405089.0849	2109483.248	70%
16	IV	PR13V022	2013	TEMASCALTEPEC	BIENES COMUNALES DE SAN SEBASTIÁN CARBONERAS	5.02	\$ 5,020.00	15000	P. occarpa	391704.9077	2106217.277	62%
17	IV	PR13V023	2013	TEMASCALTEPEC	EJIDO SAN MIGUEL OXTOTILPAN	34.00	\$ 34,000.00			411361.9839	2115390.351	65%
18	IV	PR13V024	2013	SAN SIMÓN DE GUERRERO	BIENES COMUNALES SAN SIMÓN DE GUERRERO	19.08	\$ 19,080.00	20000	P. patula P. pseudostrobus	39821.683	2101325.448	0%
19	IV	PR13V025	2013	SAN SIMÓN DE GUERRERO	MARTÍNEZ DECEDERO PASCUAL PABLO	2.00	\$ 2,000.00	2000	P. pseudostrobus	394457.2562	2099321.568	75%
20	IV	PR13V030	2013	TEMASCALTEPEC	EJIDO MESÓN VIEJO	3.95	\$ 3,950.00	10000	P. pseudostrobus	408980.8469	2120935.639	64%
21	IV	PR13V031	2013	SAN SIMÓN DE GUERRERO	BIENES COMUNALES SAN GABRIEL CUENTLA	6.65	\$ 6,650.00	10000	P. greggii	389221.173	2099803.361	0%
22	IV	PR13V034	2013	TEJUPILCO	GERVACIO BENTÉZ GELDINO	1.00	\$ 1,000.00	1000	P. occarpa	376461.2362	2091665.174	65%
23	IV	PR13V036	2013	TEJUPILCO	GERVACIO BENTÉZ CATALINA	2.00	\$ 2,000.00	2000	Pinus occarpa	375762.9333	2091241.394	75%
24	IV	PR13V038	2013	AMATEPEC	MACEDO DOMÍNGUEZ ARMANDO VICENTE	6.55	\$ 6,550.00	8000	Euterodum cidocarpum y Swietenia humilis	369085.8878	2064673.999	0%
25	IV	PR13V039	2013	AMATEPEC	VILLEGAS MACEDO CONSTANZA	7.15	\$ 7,150.00	8000	Gmelina arborea y Swietenia humilis	368254.0261	2065497.285	0%
26	IV	PR13V041	2013	AMATEPEC	LÓPEZ LÓPEZ PATRICIA	3.00	\$ 3,000.00	3000	Gmelina arborea	351015.7606	2070523.329	0%
27	IV	PR13V042	2013	AMATEPEC	GARDUÑO MARÍN JUAN MARTÍN	20.00	\$ 20,000.00	17426	P. greggii, P. occarpa y fraunus siddhey	374048.8751	2068948.306	55%
28	IV	PR13V043	2013	AMATEPEC	BENTÉZ PÉREZ BULMARO	9.46	\$ 9,460.00	10000	Gmelina arborea	346995.6161	2065571.531	61%
29	IV	PR13V044	2013	AMATEPEC	TRINIDAD SÁNCHEZ BERNARDO	4.53	\$ 4,530.00			376530.3712	2074358.891	61%
30	IV	PR13V045	2013	AMATEPEC	SALAZAR ACUÑA MISHEL	10.00	\$ 10,000.00	10000	Gmelina arborea	345337.2378	2064947.35	75%
31	IV	PR13V046	2013	AMATEPEC	ACUÑA MARTÍNEZ MARCELO	8.00	\$ 8,000.00			370840.5974	2077960.826	61%
32	IV	PR13V047	2013	AMATEPEC	PÉREZ AVILÉS SÓCRATES	3.71	\$ 3,710.00			358630.3344	2066700.137	70%
33	IV	PR13V048	2013	AMATEPEC	NAVARRETE MACEDO ROBERTO	16.06	\$ 16,060.00	20058	Gmelina arborea, Swietenia humilis y enterobium	363556.6891	2075100.483	27%
34	IV	PR13V049	2013	AMATEPEC	VILLEGAS MACEDO MARGIANA ENEDINA	3.00	\$ 3,000.00	3000	Swietenia humilis y Gmelina arborea	370376.0452	2064635.053	35%
35	IV	PR13V050	2013	TEJUPILCO	JAIMES HERRERA CUSTODIA	2.00	\$ 2,000.00	1900	Swietenia humilis	363486.2278	2082090.59	0%
36	IV	PR13V051	2013	LUVIANOS	SUÁREZ JAIMES LEONEL	2.00	\$ 2,000.00	2000	P. occarpa	357231.3252	2088092.811	65%
37	IV	PR13V052	2013	LUVIANOS	BIENES COMUNALES SAN JUAN ACATITLAN	10.00	\$ 10,000.00	10000	Gmelina arborea	361098.0655	2104632.352	62%
38	IV	PR13V054	2013	TUATLAVA	LUCIO ALPÍZAR AMADEO	4.00	\$ 4,000.00			370145.2343	2060132.754	61%
39	IV	PR13V055	2013	TUATLAVA	PÉREZ OLASCONGA EUGENIO	8.20	\$ 8,200.00	10000	Gmelina arborea	351717.3076	2055945.369	60%
40	IV	PR13V056	2013	TUATLAVA	CASTAÑEDA FLORES JAVIER	4.13	\$ 4,130.00	5000	Gmelina arborea	359777.3274	2059861.734	60%
41	IV	PR13V057	2013	TUATLAVA	TAVIRA MOLINA JUVENAL	14.41	\$ 14,410.00	16000	Swietenia humilis	364110.627	2048738.885	0%
42	IV	PR13V059	2013	TUATLAVA	ORTIZ TORRES RICARDO	6.63	\$ 6,630.00	10000	Gmelina arborea	361727.2735	2047466.812	60%
43	IV	PR13V060	2013	TUATLAVA	DÍAZ CAMPUZANO AQUILINA	5.00	\$ 5,000.00	5000	Gmelina arborea	366634.3441	2037923.364	75%
44	IV	PR13V061	2013	TUATLAVA	CONZUELO CASTILLO BENJAMÍN	39.30	\$ 39,300.00	45000	Enterobium cidocarpum y Swietenia humilis	374748.2507	2056152.109	0%


No.	REGIÓN	FOLIO	MUNICIPIO	BENEFICIARIO	SUPERFICIE FINAL	MONTO TOTAL (\$)	CANTIDAD DE PLANTA	ESPECIE	LONGITUD	LATITUD	% DE SOBREVIVENCIA
45	IV	PR13V062	TLATLAYA	ORTIZ TORRES CRISTÓBAL	3.00	\$ 3,000.00	4000	Gmelina arborea	363577.3078	2046756.403	40%
46	IV	PR13V063	SAN SIMÓN DE GUERRERO	RAMÍREZ VARGAS FULGENCIO	15.00	\$ 15,000.00	1500	P. cocorpa	393908.0029	2100337.324	74%
47	IV	PR13V064	TLATLAYA	PÉREZ BENÍTEZ FRANCISCO	4.00	\$ 4,000.00	4000	Gmelina arborea	358306.6943	2040080.944	65%
48	IV	PR13V067	TLATLAYA	EJIDO ESMERALDAS Y ANEXAS	3.33	\$ 3,330.00	5000	Acacia guatemalensis	357220.7546	2061156.267	0%
49	IV	PR13V069	TEJUPILCO	EJIDO PUEBLO NUEVO DE LA TENERÍA	8.09	\$ 8,090.00	10000	P. cocorpa	384869.9038	2099762.186	65%
50	IV	PR13V070	TEJUPILCO	BIENES COMUNALES SAN LUCAS DEL MAÍZ	22.88	\$ 22,880.00	21000	Gmelina arborea	370944.5697	2100525.332	58%
51	IV	PR13V072	AMATEPEC	CIENFUEGOS CARBAHAL RICARDO	2.00	\$ 2,000.00	2000	Gmelina arborea y Acacia guatemalensis	362860.5514	2076169.214	48%
52	IV	PR13V073	AMATEPEC	LUIS CLEOFAS CATALINA	1.54	\$ 1,540.00	2000	Gmelina arborea y Acacia guatemalensis	371066.0032	2073328.697	50%
53	IV	PR13V074	AMATEPEC	EJIDO SAN MARTÍN	8.00	\$ 8,000.00	8000	Sweetenia humilis y P.	371595.3278	2073720.467	50%
54	IV	PR13V075	AMATEPEC	MACEDO GONZÁLEZ ELENA	2.00	\$ 2,000.00	2000	Gmelina arborea y Leucaena	367025.0162	2067515.656	48%
55	IV	PR13V076	AMATEPEC	HERNÁNDEZ MAURICIO SEVERINO	30.00	\$ 30,000.00	30000	Gmelina arborea y Acacia guatemalensis	372962.3963	2075147.996	0%
56	IV	PR13V079	LUVIANOS	ESTEVES JULIANA J. AURELIO	3.00	\$ 3,000.00	3000	Gmelina arborea, eucalyptus spp	358537.1176	2105583.224	60%
57	IV	PR13V080	LUVIANOS	PASCUAL PÉREZ LUIS	2.61	\$ 2,610.00	3000	Gmelina arborea, eucalyptus spp	362918.54	2102148.883	60%
58	IV	PR13V081	LUVIANOS	OSORIO PORCAYO ÁNGEL	5.00	\$ 5,000.00	5000	Gmelina arborea y Acacia guatemalensis	367101.5412	2098695.928	45%
59	IV	PR13V082	LUVIANOS	FAJARDO JIMÉNEZ MARIO	3.00	\$ 3,000.00	3000	Acacia guatemalensis	358575.7257	2099046.57	0%
60	IV	PR13V083	LUVIANOS	CRUZ HERNÁNDEZ AUDON	1.92	\$ 1,920.00	3000	Gmelina arborea	356727.0432	2106053.53	61%
61	IV	PR13V084	LUVIANOS	PONCE BENÍTEZ BASILIO	1.62	\$ 1,620.00	1500	Gmelina arborea	358775.918	2107023.866	61%
62	IV	PR13V086	LUVIANOS	ESTEVEZ ARCADIO MARÍA	2.55	\$ 2,550.00	3000	Gmelina arborea	358651.3942	2105903.704	64%
63	IV	PR13V088	LUVIANOS	VALENTÍN VALDEZ REYNALDO	2.92	\$ 2,920.00	3000	Gmelina arborea y Sweetenia humilis	357802.5617	2105037.797	65%
64	IV	PR13V090	LUVIANOS	MARINES MARTÍNEZ ISIDRO	0.84	\$ 840.00	2000	Gmelina arborea	358774.3288	2107448.889	0%
65	IV	PR13V091	LUVIANOS	CASIANO PONCE LUIS	2.51	\$ 2,510.00	3500	Gmelina arborea y Acacia guatemalensis	357207.7225	2106063.36	68%
66	IV	PR13V093	LUVIANOS	GONZÁLEZ ARIAS EVA	4.00	\$ 4,000.00	4000	Gmelina arborea	367623.2437	2100257.133	50%
67	IV	PR13V094	LUVIANOS	GONZÁLEZ ARIAS JOVITA	6.00	\$ 6,000.00	6000	Gmelina arborea	366845.9343	2100304.63	50%
68	IV	PR13V095	AMATEPEC	VARGAS CRUZ CATALINA	5.00	\$ 5,000.00	5000	P. greggii	388716.7689	2067878.616	52%
69	IV	PR13V096	AMATEPEC	DE LEÓN OSORIO JORGE	5.00	\$ 5,000.00	5000	P. greggii	386110.3107	2065696.163	65%
70	IV	PR13V097	AMATEPEC	LAS TINAJAS AMATEPEC S.P.R. DE R.L.	3.56	\$ 3,560.00	5000	Gmelina arborea	362865.6617	207432.524	0%
71	IV	PR13V099	AMATEPEC	NAVARRETE MACEDO MARÍA GEMA	3.96	\$ 3,960.00	5000	Gmelina arborea	363194.5135	2068171.784	0%
72	IV	PR13V100	TLATLAYA	CÁRDENAS MARTÍNEZ CIRILO	9.39	\$ 9,390.00	10000	Acacia guatemalensis y Sweetenia humilis	368376.5267	2046628.552	0%
72			SUBTOTAL REGIÓN IV TEJUPILCO		768.38	\$ 768,380.00	652,884.00				58%
1	V	PR13V003	SAN FELIPE DEL PROGRESO	REYES SOLÍS MARIO	1.88	\$ 1,880.00	1500	P. montezumae	398720.3329	2164097.81	50%
2	V	PR13V004	SAN FELIPE DEL PROGRESO	GARCÍA SÁNCHEZ ESTELA	2.50	\$ 2,500.00	2250	Cupressus lindleyi	395036.7366	2164034.175	42%
3	V	PR13V005	MORELOS	BECCERRIL ARIAGA ERNESTO	15.00	\$ 15,000.00	13000	P. greggii, P. patula, Cupressus lindleyi	434582.3261	2178885.729	57%
4	V	PR13V006	EL ORO	BIENES COMUNALES PUERTO NUEVO DE LOS ANGELES	8.00	\$ 8,000.00	7500	P. ayacahuite	394075.1958	2185913.089	60%
5	V	PR13V007	MORELOS	MIRANDA MERCADO JOAQUÍN	3.50	\$ 3,500.00	4374	P. patula, P. greggii	437324.815	2174220.14	61%
6	V	PR13V008	SAN JOSÉ DEL RINCÓN	MORENO MONDRAGÓN CARLOS	2.00	\$ 2,000.00	2200	P. pseudostrobus	378238.3985	2176271.138	52%
7	V	PR13V009	TEMASCALINGO	VALDEZ MERCADO BERNARDO	30.00	\$ 30,000.00	18750	P. greggii	381411.1787	2212226.021	63%

No.	REGIÓN	FOLIO	AÑO	MUNICIPIO	BENEFICIARIO	SUPERFICIE FINAL	MONTO TOTAL (\$)	CANTIDAD DE PLANTA	ESPECIE	LONGITUD	LATITUD	% DE SOBREVIVENCIA
8	V	PR13V010	2013	TEMASCALINGO	VALDEZ DIAZ JUAN	4.00	\$ 4,000.00	5000	Cupressus lindleyi, P. greggii	380944.3636	2212135.499	0%
9	V	PR13V011	2013	TEMASCALINGO	VALDEZ ZALDIVAR SABAS	5.00	\$ 5,000.00	4688	P. lindleyi, P. greggii	380870.126	2212062.339	42%
10	V	PR13V012	2013	TEMASCALINGO	ROCHA HUITRÓN MARCO ANTONIO	17.00	\$ 17,000.00	10825	P. greggii	380916.3333	2211478.667	47%
11	V	PR13V013	2013	JOCOTITLAN	EJIDO SANTIAGO CASANDEJE	26.00	\$ 26,000.00	21800	P. greggii, cupressus lindleyi	396992.6381	2187494.732	57%
12	V	PR13V014	2013	SAN JOSÉ DEL RINCÓN	CRUZ LÓPEZ MARTÍN	1.50	\$ 1,500.00	1650	P. ayacahuite	386422.5624	2173905.1	61%
13	V	PR13V015	2013	SAN FELIPE DEL PROGRESO	GUTIÉRREZ SANTILLÁN IGNACIO	4.00	\$ 4,000.00	3600	P. greggii	396543.5736	2165130.64	64%
14	V	PR13V016	2013	SAN FELIPE DEL PROGRESO	EJIDO SAN PEDRO EL ALTO	48.00	\$ 48,000.00	33000	P. greggii, P. montezumae	405006.3129	2167731.417	62%
15	V	PR13V017	2013	MORELOS	EJIDO SAN MARCOS TLAZALPAN	150.00	\$ 150,000.00	176100	Taxodium mucronatum, P. ayacahuite	417166.8125	2190780.601	47%
16	V	PR13V018	2013	ACAMBAY	MEJÍA FLORES SIMÓN WENCESLAO	4.00	\$ 4,000.00	3600	P. ayacahuite			0%
17	V	PR13V019	2013	ACAMBAY	CASTAÑEDA COLÍN RUPERTO ANANIÁS	7.50	\$ 7,500.00	14750	Cupressus lindleyi, P. greggii	415044.6322	2197458.113	59%
18	V	PR13V020	2013	JIQUIPILCO	EJIDO SAN BARTOLO OXTOTITLAN	10.00	\$ 10,000.00	9375	P. ayacahuite	441460.6418	2171368.038	56%
19	V	PR13V021	2013	TEMASCALINGO	BIENES COMUNALES SAN PEDRO POXTLA	30.00	\$ 30,000.00	21900	Cupressus lindleyi	398470.2272	2195369.36	63%
20	V	PR13V022	2013	JIQUIPILCO	SÁNCHEZ DE LA CRUZ JOEL	5.50	\$ 5,500.00	3200	P. greggii	434809.1633	2166035.255	67%
21	V	PR13V023	2013	JOCOTITLAN	LEÓN ORTEGA GERARDO	1.00	\$ 1,000.00	1100	P. ayacahuite	430229.1123	2178296.106	64%
22	V	PR13V024	2013	SAN FELIPE DEL PROGRESO	GARCÍA MONROY RENÉ	3.00	\$ 3,000.00	3000	P. patula	394000.9495	2166836	52%
23	V	PR13V025	2013	SAN JOSÉ DEL RINCÓN	SALGADO GRANADOS JOEL	30.50	\$ 30,500.00	19063	Abies religiosa	376392.4174	2169707.622	45%
24	V	PR13V026	2013	SAN JOSÉ DEL RINCÓN	SALGADO GRANADOS JOSÉ HONORIO	40.50	\$ 40,500.00	36350	Abies religiosa	375697.833	2171760.163	59%
25	V	PR13V027	2013	SAN JOSÉ DEL RINCÓN	SALGADO GRANADOS JOSÉ CRUZ	50.00	\$ 50,000.00	31250	P. pseudostrobus y Abies religiosa	373508.3706	2175464.804	47%
26	V	PR13V029	2013	SAN JOSÉ DEL RINCÓN	MERLOS MONDRAGÓN PROSPERO	3.00	\$ 3,000.00	3300	P. pseudostrobus	379359.1407	2159863.429	54%
27	V	PR13V030	2013	JIQUIPILCO	GIL BECERRIL MIGUEL ÁNGEL	9.30	\$ 9,300.00	9900	P. montezumae	435981.3417	2166551.852	61%
28	V	PR13V032	2013	SAN JOSÉ DEL RINCÓN	ROMERO HURTADO JOSÉ JUAN	17.00	\$ 17,000.00	17000	P. montezumae	380447.6449	2176514.484	31%
29	V	PR13V034	2013	ACAMBAY	RUBIO MONROY JOSÉ	1.00	\$ 1,000.00	1100	Cupressus lindleyi	414252.9359	2196401.87	52%
30	V	PR13V035	2013	SAN FELIPE DEL PROGRESO	VELAZQUEZ CONTRERAS PEDRO	2.58	\$ 2,580.00	2750	P. pseudostrobus	402957.7975	2162306.519	47%
31	V	PR13V036	2013	MORELOS	FLORES CECILIO ISAC	8.50	\$ 8,500.00	11350	P. pseudostrobus y P. patula	438133.2067	2174639.922	57%
32	V	PR13V038	2013	ATLACOMULCO	CASO GUZMÁN CECILIO	3.00	\$ 3,000.00	3300	P. greggii	400843.1455	2190729.58	0%
33	V	PR13V039	2013	JIQUIPILCO	ARIC PAGROEMEX	15.00	\$ 15,000.00	16500	P. montezumae	428915.7013	2156714.14	45%
34	V	PR13V040	2013	JOCOTITLAN	BIENES COMUNALES SANTIAGO YECHE	3.00	\$ 3,000.00	2700	P. ayacahuite	421191.5463	2180383.568	50%
35	V	PR13V041	2013	ATLACOMULCO	COLÍN PLATA JORGE	20.00	\$ 20,000.00	22000	P. montezumae	413524.2988	2194159.644	59%
36	V	PR13V042	2013	SAN FELIPE DEL PROGRESO	FIGUEROA BENITEZ ARNULFO	4.00	\$ 4,000.00	3200	Abies religiosa y P. montezumae	389481.6667	2171784.667	52%
37	V	PR13V043	2013	SAN FELIPE DEL PROGRESO	EJIDO SAN ANTONIO MEXTEPEC	25.00	\$ 25,000.00	15675	Cupressus lindleyi	389126.1996	2171782.262	51%
38	V	PR13V045	2013	MORELOS	EJIDO SAN BARTOLO MORELOS	50.00	\$ 50,000.00	45000	P. pseudostrobus	428336.5379	2188939.133	47%
39	V	PR13V046	2013	SAN FELIPE DEL PROGRESO	ESQUIVEL GARCÍA GERARDO	1.00	\$ 1,000.00	1100	P. pseudostrobus	396882.8731	2172209.016	49%
40	V	PR13V047	2013	SAN JOSÉ DEL RINCÓN	REYES ROMERO ALFONSO ARNULFO	4.50	\$ 4,500.00	9900	P. pseudostrobus	380600.4827	2177347.803	60%
41	V	PR13V048	2013	ATLACOMULCO	EJIDO SANTIAGO ACUTZILAPAN	5.00	\$ 5,000.00	3125	P. patula	419034.5603	2190144.654	0%
42	V	PR13V049	2013	SAN JOSÉ DEL RINCÓN	EJIDO LA MESA	130.00	\$ 130,000.00	117000	Abies religiosa	370806.9266	2162399.351	65%
43	V	PR13V050	2013	ATLACOMULCO	SÁNCHEZ MARTÍNEZ MÁXIMO	1.00	\$ 1,000.00	1100	P. montezumae	412885.2956	2184682.4	0%

No.	REGIÓN	FOLIO	MUNICIPIO	BENEFICIARIO	SUPERFICIE FINAL	MONTO TOTAL (\$)	CANTIDAD DE PLANTA	ESPECIE	LONGITUD	LATITUD	% DE SOBREVIVENCIA	
44	V	PR13V022	SAN JOSÉ DEL RINCÓN	DE JESÚS SALAZAR ANTONIO	2.50	\$ 2,500.00	2750	P. pseudostrobus	382308.2401	2176440.369	67%	
45	V	PR13V024	SAN JOSÉ DEL RINCÓN	BASTIDA AGUILAR ELISA NORMA	5.00	\$ 5,000.00	5500	P. pseudostrobus	386615.6162	2181352.483	59%	
46	V	PR13V025	JIQUIPILCO	JESÚS DOMÍNGUEZ FLORES	10.00	\$ 10,000.00	11000	P. leipophylla	431696.6643	2167426.938	55%	
47	V	PR13V026	ACAMBAY	BIENES COMUNALES SAN FRANCISCO SHANNI	10.00	\$ 10,000.00	11000	P. patula y P. greggii	397248.9678	2117232.087	55%	
47	SUBTOTAL REGIÓN V ATACAMULCO											
1	VI	PR13V027	ALMOLOYA DE ALOUISIRAS	BIENES COMUNALES DE AQUAPAN	830.76	\$ 830,760.00	765,925.00				55%	
2	VI	PR13V028	ALMOLOYA DE ALOUISIRAS	BIENES COMUNALES SAN ANDRÉS DE LAS PERAS	10.00	\$ 10,000.00	9000	P. occarpa	412240.895	2069186.333	85%	
3	VI	PR13V029	ALMOLOYA DE ALOUISIRAS	BIENES COMUNALES SAN ANTONIO PACHUQUILLA	15.00	\$ 15,000.00	14200	P. montezumae	400170.691	2088738.802	40%	
4	VI	PR13V030	ALMOLOYA DE ALOUISIRAS	BIENES COMUNALES ALMOLOYA DE ALOUISIRAS	50.00	\$ 50,000.00	45000	P. greggii y P. occarpa	413243.2476	2087087.901	80%	
5	VI	PR13V031	COATEPEC HARINAS	EJIDO AGUA AMARGA	20.00	\$ 20,000.00	22000	P. greggii	402015.5131	2083179.433	80%	
6	VI	PR13V032	IXTAPAN DE LA SAL	SOTELO SOTELO ASUNCIÓN GREGORIO	11.00	\$ 11,000.00	9800	P. pseudostrobus	414622.6677	2100990.736	80%	
7	VI	PR13V033	MALINALCO	ESTRADA GARCÍA J. SANTOS	5.30	\$ 5,300.00	22600	cedrela odorata y entriobium cyclocarpum	439684.4784	2086918.663	0%	
8	VI	PR13V034	MALINALCO	FIGUEROA LAGUNAS ROSALIO	4.00	\$ 4,000.00	4400	Cedrela odorata	449821.5055	2077752.088	0%	
9	VI	PR13V035	OCUILAN	QUIROZ SÁNCHEZ MIGUEL ÁNGEL	11.72	\$ 11,720.00	13200	Entriobium cyclocarpum y cedrela odorata	449914.0947	2077487.739	35%	
10	VI	PR13V036	OCUILAN	GONZÁLEZ CORTÉZ ALVARO	3.61	\$ 3,610.00	2700	P. greggii	459042.658	2094360.436	0%	
11	VI	PR13V037	SULTEPEC	BIENES COMUNALES SANTA CRUZ TEXCALAPA	3.00	\$ 3,000.00	6600	Pseudotsuga spp	459183.9745	2094599.61	80%	
12	VI	PR13V038	SULTEPEC	EJIDO LA VIRGEN	60.00	\$ 60,000.00	54000	P. greggii y P. patula	397882.105	2080782.27	70%	
13	VI	PR13V039	TECALITILAN	EJIDO VENTA MORALES	62.00	\$ 62,000.00	55800	P. greggii y P. patula	388360.5713	2066404.864	70%	
14	VI	PR13V040	TENANINGO	EJIDO SAN NICOLÁS	10.00	\$ 10,000.00	9000	P. ayacahuite y P. pseudostrobus	406076.5884	2102754.193	85%	
15	VI	PR13V041	TECALITILAN	MÁRQUEZ ORTEGA MAXIMINO	14.00	\$ 14,000.00	5834	P. patula	442291.1022	2093865.508	0%	
16	VI	PR13V042	VILLA GUERRERO	SALGADO RÍOS JOSÉ LUIS	3.40	\$ 3,400.00	3740	Pseudotsuga spp	403973.4406	2095635.871	0%	
17	VI	PR13V043	ZACUALPAN	SÁNCHEZ DAMIÁN VÍCTOR	3.39	\$ 3,390.00	11400	P. greggii y P. occarpa	428998.4735	2095207.483	0%	
18	VI	PR13V044	ZACUALPAN	BARRIOS VARGAS AMALIO	16.00	\$ 16,000.00			412685.5783	2060950.33	50%	
19	VI	PR13V045	ALMOLOYA DE ALOUISIRAS	EJIDO JALTEPEC	10.00	\$ 10,000.00	33820	P. patula y Leucanaleucocephala	410132.6211	2058525.005	80%	
20	VI	PR13V046	COATEPEC HARINAS	EJIDO EL TELAR	20.00	\$ 20,000.00	18000	P. patula y P. greggii	405649.1182	2089611.905	0%	
21	VI	PR13V047	COATEPEC HARINAS	EJIDO PALO SECO	25.00	\$ 25,000.00	2700	P. ayacahuite	413201.1615	2099534.018	85%	
22	VI	PR13V048	COATEPEC HARINAS	COLÍN MÉNDEZ JOSÉ ÁNGEL	25.59	\$ 25,590.00	27000	P. pseudostrobus	414847.0199	2103761.392	75%	
23	VI	PR13V049	MALINALCO	MARTÍNEZ MEJÍA ROSALIO	4.20	\$ 4,200.00	3780	P. ayacahuite	416491.3251	2100107.335	0%	
24	VI	PR13V050	MALINALCO	MARTÍNEZ MEJÍA FAUSTINO	2.60	\$ 2,600.00	2340	Leucanaleucocephala	449855.934	2077578.627	0%	
25	VI	PR13V051	OCUILAN	PALOMINO SALGADO ELEUTERIA	3.50	\$ 3,500.00	3150	Gouje-robo y Lucerna leucocephala	449744.8436	2077266.307	0%	
26	VI	PR13V052	OCUILAN	LUVIANO GONZÁLEZ JOSÉ LUIS	5.30	\$ 5,300.00	5830	P. patula	455617.3429	2106247.776	80%	
27	VI	PR13V053	SULTEPEC	BIENES COMUNALES PUENTECILLAS	2.20	\$ 2,200.00	2420	P. patula	455294.9785	2105691.616	80%	
28	VI	PR13V054	SULTEPEC	ORTÍZ VERGARA MARIO	10.00	\$ 10,000.00	9000	P. greggii	386203.1957	2070246.084	70%	
29	VI	PR13V055	SULTEPEC	AYALA ROJAS VENUSTIANO	33.90	\$ 33,900.00	31710	P. patula	381906.8329	207784.459	30%	
30	VI	PR13V056	SULTEPEC	MACEDO OLASCOAGA PEDRO	14.00	\$ 14,000.00	13000	P. patula	382315.9432	2073630.746	0%	
31	VI	PR13V057	VILLA GUERRERO	BIENES COMUNALES SAN MATEO COMPECO	5.53	\$ 5,530.00	10000	P. patula	384702.2579	2075768.399	50%	
					11.00	\$ 11,000.00	9900	P. pseudostrobus	427421.1877	2099754.129	80%	

No.	REGIÓN	FOLO	AÑO	MUNICIPIO	BENEFICIARIO	SUPERFICIE FINAL	MONTO TOTAL (\$)	CANTIDAD DE PLANTA	ESPECIE	LONGITUD	LAITUID	% DE SOBREVIVENCIA
32	VI	PR13V0035	2013	ZACUALPAN	BIENES COMUNALES AVOTUXACO	30.00	\$ 30,000.00	27000	P. greggii y P. occarpa	412361.5825	2070724.758	90%
33	VI	PR13V0036	2013	ZACUALPAN	ZAGAL ZAGAL PABLO	2.74	\$ 2,740.00	2466	P. occarpa	415735.8836	2061253.601	0%
34	VI	PR13V0037	2013	COATEPEC HARINAS	EJIDO CHILTEPEC	50.00	\$ 50,000.00	45000	P. pseudostrobus y P. ayacahuite	410907.9898	2102553.908	85%
35	VI	PR13V0038	2013	COATEPEC HARINAS	EJIDO COATEPEC HARINAS	20.00	\$ 20,000.00	18000	P. hartwegii	416392.0299	2107710.493	60%
36	VI	PR13V0040	2013	COATEPEC HARINAS	ESPINOSA VALIOS VÍCTOR	3.00	\$ 3,000.00	20700	P. pseudostrobus y P. ayacahuite	414339.8959	2097183.861	0%
37	VI	PR13V0041	2013	MALINALCO	EJIDO CHALMA	50.00	\$ 50,000.00	90000	Swietenia humilis, Erythrina polyacantha,	453555.7571	2090410.741	75%
38	VI	PR13V0044	2013	OCUILAN	EJIDO CHALMITA	150.00	\$ 150,000.00			451374.4364	2092399.424	80%
39	VI	PR13V0045	2013	OCUILAN	ORTEGA ORTIZ TOMÁS	3.50	\$ 3,500.00	6400	P. ayacahuite, pseudotsuga spp	454212.0955	2104611.124	90%
40	VI	PR13V0046	2013	OCUILAN	PEÑA ENASTEGUI MARÍA	2.00	\$ 2,000.00	3190	P. ayacahuite	457257.337	2099533.716	80%
41	VI	PR13V0047	2013	OCUILAN	TORRES PERETE ÁNGEL	2.00	\$ 2,000.00	2860	P. ayacahuite	456690.8579	2105794.282	0%
42	VI	PR13V0048	2013	OCUILAN	ORTIZ PERETE JOSÉ	2.30	\$ 2,300.00	2530	P. ayacahuite	456243.2789	2106534.091	90%
43	VI	PR13V0049	2013	SULTEPEC	BIENES COMUNALES DE SULTEPECUITO	30.00	\$ 30,000.00	27000	P. patula y P. occarpa	396058.99	2073324.676	85%
44	VI	PR13V0050	2013	SULTEPEC	GÓMEZ FLORES GREGORIO	30.00	\$ 30,000.00	27000	P. pseudostrobus	404386.7239	2078551.825	70%
45	VI	PR13V0051	2013	SULTEPEC	CASTAÑO CASTAÑEDA LUCIO CRISTIANO	11.20	\$ 11,200.00	13500	P. patula	408422.0338	2077651.594	0%
46	VI	PR13V0052	2013	TEMANCIINGO	BIENES COMUNALES SAN JUAN XOCHILCA	34.17	\$ 34,170.00	38000	P. ayacahuite	447694.7269	2104137.47	0%
47	VI	PR13V0053	2013	TEMANCIINGO	BIENES COMUNALES SAN MIGUEL TECOMATLAN	13.20	\$ 13,200.00	13500	P. pseudostrobus	445578.5199	2098628.637	80%
48	VI	PR13V0054	2013	TEMANCIINGO	EJIDO EL CARMEN	50.00	\$ 50,000.00	45000	P. patula y P. ayacahuite	441878.9185	2091004.613	0%
49	VI	PR13V0055	2013	TEMANCIINGO	EJIDO LOS MORALES	10.00	\$ 10,000.00	9000	P. pseudostrobus	438154.3173	2103518.161	0%
50	VI	PR13V0057	2013	TEMANCIINGO	PERRET DÁVILA YOLANDA MAGDALENA	20.37	\$ 20,370.00	29000	P. greggii	436247.7109	2094128.782	70%
51	VI	PR13V0058	2013	TEXCALTLILAN	EJIDO TEXCALTLILAN	40.00	\$ 40,000.00	36000	P. ayacahuite y P. pseudostrobus	436019.5973	2095660.364	90%
52	VI	PR13V0059	2013	VILLA GUERRERO	BIENES COMUNALES DE ZACANGO	45.00	\$ 45,000.00	40500	P. montezumae y P. ayacahuite	402539.0126	2098220.182	90%
53	VI	PR13V0060	2013	VILLA GUERRERO	BIENES COMUNALES SAN MIGUEL VILLA GUERRERO	3.00	\$ 3,000.00	42300	P. ayacahuite y P. montezumae	423521.4221	2103389.78	0%
54	VI	PR13V0061	2013	VILLA GUERRERO	RAMÍREZ ZEZA RAMÓN	1.50	\$ 1,500.00	2200	P. ayacahuite y pseudotsuga spp	425103.6548	2108653.229	0%
55	VI	PR13V0062	2013	VILLA GUERRERO	FARFÁN GONZÁLEZ EUGENIO LUCAS	3.50	\$ 3,500.00	4500	Eucalyptus cinerea	427979.639	2095673.762	0%
56	VI	PR13V0063	2013	VILLA GUERRERO	BARBERA ÁLVAREZ MIGUEL ÁNGEL	2.79	\$ 2,790.00	5100	P. pseudostrobus	431220.218	2091381.068	0%
57	VI	PR13V0064	2013	ZACUALPAN	PÉREZ MARTÍNEZ NIGINO	5.00	\$ 5,000.00	5100	P. patula	42250.6316	2097670.643	0%
58	VI	PR13V0065	2013	ZACUALPAN	BIENES COMUNALES TECALTZINGO	50.00	\$ 50,000.00	48000	P. patula y P. greggii	413367.4302	2060099.321	70%
59	VI	PR13V0066	2013	ZACUALPAN	CHIMALPOCOA OSORIO TITO TEODORO	5.00	\$ 5,000.00	4500	P. patula	411692.8321	2067406.772	0%
60	VI	PR13V0067	2013	COATEPEC HARINAS	EJIDO AGUA BENDITA	40.00	\$ 40,000.00	4400	P. hartwegii y P. ayacahuite	407192.2907	2101024.776	70%
61	VI	PR13V0068	2013	COATEPEC HARINAS	FLORES DE CHILTEPEC S.A. DE C.V.	17.00	\$ 17,000.00	1800	P. pseudostrobus	412890.5463	2093938.291	0%
62	VI	PR13V0069	2013	MALINALCO	BIENES COMUNALES SAN SIMÓN EL ALTO	25.00	\$ 25,000.00	45000	P. patula	448533.4078	2101955.907	0%
63	VI	PR13V0071	2013	OCUILAN	ARELLANO VALERO ELOY	6.20	\$ 6,200.00	6820	pseudotsuga spp	454836.4344	2106323.519	90%
64	VI	PR13V0072	2013	OCUILAN	GÓMEZ PEÑA RIGOBERTO	3.00	\$ 3,000.00	3300	P. ayacahuite	455274.5016	2104763.247	85%
65	VI	PR13V0073	2013	SULTEPEC	VILLA ARREOLA FELICIANO	2.00	\$ 2,000.00	1800	P. pseudostrobus	387810.4316	2069681.553	0%
66	VI	PR13V0074	2013	SULTEPEC	CAMPUZANO VENCES ERASTO	15.30	\$ 15,300.00	20700	P. patula y P. pseudostrobus	387257.8582	2075127.658	85%
67	VI	PR13V0075	2013	SULTEPEC	SALINAS NOVA MELITÓN	5.00	\$ 5,000.00	4900	P. occarpa y P. patula	389680.3104	2070190.98	0%

No.	REGIÓN	FOLIO	MUNICIPIO	BENEFICIARIO	SUPERFICIE FINAL	MONTO TOTAL (\$)	CANTIDAD DE PLANTA	ESPECIE	LONGITUD	LATITUD	% DE SOBREVIVENCIA	
68	VI	PRE13V076	TENANCINGO	BIENES COMUNALES ECATZINGO	20.00	\$ 20,000.00	18000	P. pseudostrobus	439345.185	2093023.21	0%	
69	VI	PRE13V077	TENANCINGO	NOÉ LÓPEZ LÓPEZ GUILIBALDO	3.00	\$ 3,000.00	3550	P. ayacahuite	444508.7169	2101811.8	75%	
70	VI	PRE13V078	VILLA GUERRERO	MEDINA GUISEA GUILLERMO	7.00	\$ 7,000.00	11000	Eucalyptus cinerea	431769.6002	2090194.907	0%	
70	SUBTOTAL REGIÓN VI COATEPEC HARINAS											
1	VII	PRE13V001	VILLA VICTORIA	EJIDO VILLA VICTORIA	26.70	\$ 26,700.00	26700	Pinus montezumae	399810.5444	2155510.895	75%	
2	VII	PRE13V002	VILLA DE ALLENDE	EJIDO SAN JOSÉ ALLENDE O LA CABECERA	23.70	\$ 23,700.00	21330	Pinus pseudostrobus	378968.5239	2154025.721	47%	
3	VII	PRE13V004	VILLA DE ALLENDE	BENITO GONZÁLEZ NOÉ	1.71	\$ 1,710.00	1881	Pinus patula	379431.6622	2142675.356	50%	
4	VII	PRE13V005	VALLE DE BRAVO	MORALES DÍAZ JHONATAN	5.00	\$ 5,000.00	4500	Pinus pseudostrobus	379282.6304	2111780.099	80%	
5	VII	PRE13V006	IXTAPAN DEL ORO	BIENES COMUNALES DE SAN MARTÍN OCOXOCHITEPEC	8.00	\$ 8,000.00	7469	P. greggii	370011.5005	2131074.574	90%	
6	VII	PRE13V007	VILLA VICTORIA	BRETÓN ASPE EDUARDO	35.00	\$ 35,000.00	38500	P. pseudostrobus	392842.9337	2156316.423	0%	
7	VII	PRE13V008	AMANALCO	VELÁZQUEZ ARAUJO JUANA	3.80	\$ 3,800.00	4181	P. montezumae	395592.1229	2136307.674	58%	
8	VII	PRE13V009	VILLA VICTORIA	VELÁZQUEZ ARAUJO FELIPE	6.00	\$ 6,000.00	6600	P. montezumae	395151.5876	2136663.559	53%	
9	VII	PRE13V010	AMANALCO	VELÁZQUEZ ARAUJO DANIEL	4.86	\$ 4,860.00	486	P. montezumae	395305.2359	2136354.586	75%	
10	VII	PRE13V012	AMANALCO	VELÁZQUEZ ARAUJO GERARDO	4.25	\$ 4,250.00	9131	P. montezumae	396176.7044	2136105.327	0%	
11	VII	PRE13V014	VILLA VICTORIA	VELÁZQUEZ ARAUJO ALBERTO	5.86	\$ 5,860.00	6446	P. montezumae	395066.019	2136497.524	0%	
12	VII	PRE13V015	VILLA DE ALLENDE	BARRIENTOS FABILA AGUSTÍN	1.50	\$ 1,500.00	1650	P. patula	392642.5144	2137113.802	48%	
13	VII	PRE13V018	OTZOLOAPAN	LOZA HERNÁNDEZ VITO	5.50	\$ 5,500.00	550	P. pseudostrobus	370555.0482	2115676.438	72%	
14	VII	PRE13V027	VILLA DE ALLENDE	EJIDO SAN DIEGO	5.31	\$ 5,310.00	4779	P. patula	382063.3029	2139934.072	59%	
15	VII	PRE13V028	VILLA VICTORIA	EJIDO SAN PEDRO DEL RINCÓN	23.00	\$ 23,000.00	20700	P. montezumae	391546.6919	2149686.12	37%	
16	VII	PRE13V019	VILLA DE ALLENDE	EJIDO BARRIO DE SANTIAGO	3.23	\$ 3,230.00	323	P. montezumae	378290.5038	2148848.375	64%	
17	VII	PRE13V020	DONATO GUERRA	EJIDO EL CAPULÍN	10.00	\$ 10,000.00	11880	P. pseudostrobus	362807.259	2138704.363	43%	
18	VII	PRE13V021	VILLA DE ALLENDE	BIENES COMUNALES SANTA MARÍA Y SUS BARRIOS	29.00	\$ 29,000.00	26100	P. patula	381201.7605	2144286.299	46%	
19	VII	PRE13V022	VILLA DE ALLENDE	EJIDO SAN JERÓNIMO TOTOLTEPEC	20.00	\$ 20,000.00	25604	P. greggii	374616.951	2133824.172	55%	
20	VII	PRE13V023	VALLE DE BRAVO	JUÁREZ GREEN JAIME	10.00	\$ 10,000.00	9000	P. pseudostrobus	373680.0235	2113254.932	45%	
21	VII	PRE13V024	DONATO GUERRA	CORREA MARÍN J. TRINIDAD	6.64	\$ 6,640.00	7700	P. patula	372806.0148	2135472.664	0%	
22	VII	PRE13V025	DONATO GUERRA	CORREA MARÍN J. TRINIDAD	64.00	\$ 64,000.00	6400	P. pseudostrobus	370467.3643	2139408.73	81%	
23	VII	PRE13V027	AMANALCO	COLÍN ESTRADA MOISÉS	2.00	\$ 2,000.00	2200	P. montezumae	397309.8722	2134038.948	59%	
24	VII	PRE13V028	VILLA DE ALLENDE	FABILA BECERRIL SEVERIANO ARTURO	3.00	\$ 3,000.00	3300	P. montezumae	391498.3299	2140265.809	58%	
25	VII	PRE13V029	VILLA DE ALLENDE	REYES GARCÍA FERNANDO	2.85	\$ 2,850.00	4700	P. patula y P. pseudostrobus	384288.4542	2143412.395	36%	
26	VII	PRE13V030	VILLA DE ALLENDE	EJIDO LOS BERROS	6.00	\$ 6,000.00	6600	P. paula	390598.5784	2144885.225	70%	
27	VII	PRE13V031	VILLA DE ALLENDE	SALGUERO ARIAGA EDILBERTO	9.44	\$ 9,440.00	9000	P. paula	376664.4207	2142634.056	40%	
28	VII	PRE13V032	VILLA DE ALLENDE	HERRERA ORTIZ SAMUEL	5.00	\$ 5,000.00	500	P. paula	391601.1562	2134846.211	81%	
29	VII	PRE13V033	DONATO GUERRA	EJIDO SAN MIGUEL SULTEPEC	10.00	\$ 10,000.00	10000	P. pseudostrobus	387130.6729	2125798.342	0%	
30	VII	PRE13V034	VILLA DE ALLENDE	EJIDO SABANA DE SAN JERÓNIMO	10.00	\$ 10,000.00	9000	P. paula	387409.5146	2139483.095	65%	
31	VII	PRE13V035	VILLA VICTORIA	GUADARRAMA DE LA O HÉCTOR	3.26	\$ 3,260.00	3000	P. paula	397052.9963	2141722.042	73%	
32	VII	PRE13V036	AMANALCO	EJIDO SAN MIGUEL TENEXTEPEC	18.60	\$ 18,600.00	18000	P. montezumae	395782.8796	2124564.893	60%	



No.	REGIÓN	FOLIO	MUNICIPIO	BENEFICIARIO	SUPERFICIE FINAL	MONTO TOTAL (\$)	CANTIDAD DE PLANTA	ESPECIE	LONGITUD	LATITUD	% DE SOBREVIVENCIA
25	VIII	PR13VII0025	VILLA DEL CARBÓN	BIENES COMUNALES SAN JERÓNIMO ZACAPEXCO	40.00	\$ 40,000.00	44000	P. ayacahuite, P. patula, P. pseudostrobus, P.			92%
26	VIII	PR13VII026	VILLA DEL CARBÓN	PRODUCTORES RURALES DE ZACAPEXCO	2.70	\$ 2,700.00	2970	P. ayacahuite, P. patula			91%
27	VIII	PR13VII027	VILLA DEL CARBÓN	SILVICULTORES UNIDOS DE LA CUENCA DE ALTO PANUCCO S.P. DE R.L.	6.46	\$ 6,460.00	6499	P. patula, P. ayacahuite			85%
28	VIII	PR13VII028	VILLA DEL CARBÓN	UNION COMITÉ DE OBRA DE AGUA Y ANILLOS COMERCIALES A.C	8.00	\$ 8,000.00	8000	P. patula			71%
29	VIII	PR13VII029	VILLA DEL CARBÓN	BIENES COMUNALES LA CAÑADA	5.00	\$ 5,000.00	5000	P. greggii, Quercus sp			0%
30	VIII	PR13VII031	VILLA DEL CARBÓN	BARBERA BARRERA JUAN	3.50	\$ 3,500.00	3850	P. patula			83%
31	VIII	PR13VII032	CHAPA DE MOTA	BIENES COMUNALES SAN MIGUEL CHAPA DE MOTA	20.00	\$ 20,000.00	22000	P. pseudostrobus, P. ayacahuite y Quercus sp.	442745.6407	2189139.743	83%
32	VIII	PR13VII033	JILOTEPEC	EJIDO SAN LORENZO NEMAMICOYAN	7.00	\$ 7,000.00	1100	P. greggii, quercus	429809.3389	2225430.7	80%
33	VIII	PR13VII034	VILLA DEL CARBÓN	MARTÍNEZ MARTÍNEZ JORGE	3.50	\$ 3,500.00	3850	P. Patula	436459.2607	2177184.93	74%
34	VIII	PR13VII035	VILLA DEL CARBÓN	GÓMEZ MAYA PALLA	2.00	\$ 2,000.00	2200	P. patula	459335.7047	2177609.023	0%
35	VIII	PR13VII036	CHAPA DE MOTA	SÁNCHEZ CÓRDOVA CRISTÓBAL FÉLIX	5.00	\$ 5,000.00	10000	P. pseudostrobus	435892.0452	2183879.236	0%
36	VIII	PR13VII037	VILLA DEL CARBÓN	MARTÍNEZ PÉREZ SERVANDO IGNACIO	2.00	\$ 2,000.00	2200	P. greggii	449385.2049	2187702.885	0%
37	VIII	PR13VII038	CHAPA DE MOTA	BIENES COMUNALES SAN FRANCISCO DE LAS TABLAS	10.00	\$ 10,000.00	11000	P. pseudostrobus	445367.3354	2187166.257	82%
38	VIII	PR13VII039	TIMILPAN	ARZATE ALCÁNTARA ESTEBAN	2.00	\$ 2,000.00	2200	P. greggii	429990.0366	2201183.719	80%
39	VIII	PR13VII040	ACULCO	RUIZ FLORES HUGO FERNANDO	1.00	\$ 1,000.00	1100	P. greggii	419302.7075	2222714.02	0%
40	VIII	PR13VII041	TIMILPAN	SÁNCHEZ MONROY MARIO	1.00	\$ 1,000.00	1100	P. ayacahuite, P. montezumae, P.	422765.9522	2194235.061	0%
41	VIII	PR13VII043	VILLA DEL CARBÓN	GANTES CRUZ MARTÍN	2.00	\$ 2,000.00	2200	P. greggii	455597.3695	2195919.04	0%
42	VIII	PR13VII044	CHAPA DE MOTA	ALMAZÁN MALDONADO ABEL	3.00	\$ 3,000.00	3300	P. patula	441603.8051	2184634.223	0%
43	VIII	PR13VII045	ACULCO	EJIDO LOS AULES	20.00	\$ 20,000.00	22000	P. greggii, P. pseudostrobus, quercus	406558.6277	2216988.498	73%
44	VIII	PR13VII046	JILOTEPEC	LUGO SERRANO CARLOS	73.85	\$ 73,850.00	26400	P. greggii, P. pseudostrobus, P. patula, P. ileiophylla,	426055.1293	2228058.376	0%
45	VIII	PR13VII047	ACULCO	GONZÁLEZ DE PABLOS VÍCTOR MANUEL	2.00	\$ 2,000.00	2200	O. greggii, P. patula y P. pseudostrobus	408135.9968	2214511.181	0%
46	VIII	PR13VII048	VILLA DEL CARBÓN	MARTÍNEZ ROMÁN JORGE	5.00	\$ 5,000.00	5500	P. greggii	454658.6937	2190699.457	0%
47	VIII	PR13VII051	VILLA DEL CARBÓN	GIL LÓPEZ ALBERTO	1.00	\$ 1,000.00	1100	P. greggii	437464.5433	2184223.208	0%
47	SUBTOTAL REGIÓN VIII JILOTEPEC				523.61	\$ 523,610.00	539,819.00				84%
373	TOTAL				5,995.52	\$ 5,995,520.00	5,998,520.00				65%

REFERENCIA	
	Vigentes durante los tres años de mantenimiento
	Baja 1 año
	Baja 2 año
	Baja 3 año
Nota: No aplica al cuarto año	



N°	REGION	FOLIO NO	AÑO	MUNICIPIO	BENEFICIARIO	SUPERFICIE	MONTO TOTAL (\$)	CANTIDAD DE PLANTA	ESPECIE	LONGITUD	LATITUD	% DE SOBREVIVENCIA 2015
1	1	PR141001	2014	ALMOLOYA DE JUAREZ	GERMAN BASTIDA CONTRERAS	4.00	\$ 5,600.00	4,400	pinus montezumae	407495.02	2137906.85	61%
2	1	PR141002	2014	ALMOLOYA DE JUAREZ	MAXINIMO VELAZQUEZ SANCHEZ	6.00	\$ 8,400.00	6,600	pinus pseudostrobus	407791.81	2137968.32	70%
3	1	PR141003	2014	ALMOLOYA DE JUAREZ	GERARDO TEJEDA AGUIRRE	1.74	\$ 2,436.00	1,914	pinus montezumae	405544.41	2131288.24	74%
4	1	PR141005	2014	ALMOLOYA DE JUAREZ	JUAN GOMORA GOMORA	4.00	\$ 5,600.00	4,400	pinus pseudostrobus	407139.86	2135827.99	80%
5	1	PR141006	2014	ALMOLOYA DE JUAREZ	SOCORRO GOMEZ GOMORA	1.40	\$ 1,960.00	1,540	pinus patula	409363.91	2136830.80	75%
6	1	PR141007	2014	ALMOLOYA DE JUAREZ	VENTURA LEGORRETA CERERO	3.00	\$ 4,200.00	3,300	pinus pseudostrobus	407185.04	2136585.80	90%
7	1	PR141008	2014	ALMOLOYA DE JUAREZ	BERNARDO BASTIDA SANCHEZ	1.75	\$ 2,450.00	1,925	pinus patula	408520.45	2136633.44	80%
8	1	PR141009	2014	ALMOLOYA DE JUAREZ	LUIS BASTIDA SANCHEZ	1.50	\$ 2,100.00	1,650	pinus pseudostrobus	408290.40	2135941.65	70%
9	1	PR141010	2014	ALMOLOYA DE JUAREZ	CARLOS BASTIDA SANCHEZ	2.40	\$ 3,360.00	2,640	pinus pseudostrobus	408315.64	2135124.68	70%
10	1	PR141012	2014	ALMOLOYA DE JUAREZ	EJIDO SAN AGUSTIN POITEJE SANCHEZ	3.00	\$ 4,200.00	3,300	pinus hartwegii	408689.45	2128984.59	60%
11	1	PR141013	2014	ALMOLOYA DE JUAREZ	AGUSTIN BASTIDA SANCHEZ	3.70	\$ 5,180.00	4,070	pinus montezumae	408360.28	2136167.11	70%
12	1	PR141015	2014	ALMOLOYA DE JUAREZ	MARCELINO BASTIDA SANCHEZ	3.30	\$ 4,620.00	3,630	pinus montezumae	408320.80	2135040.79	70%
13	1	PR141016	2014	ALMOLOYA DE JUAREZ	ROBERTO RAMIREZ CONTRERAS	1.20	\$ 1,680.00	1,650	pinus pseudostrobus	405722.48	2135924.91	93%
14	1	PR141017	2014	ALMOLOYA DE JUAREZ	VICTOR BASTIDA ARZATE	2.20	\$ 3,080.00	2,420	pinus pseudostrobus	408370.21	2136537.56	90%
15	1	PR141018	2014	ALMOLOYA DE JUAREZ	ADAN ALBARRAN ESPINOZA	4.50	\$ 6,300.00	4,950	Pinus montezumae	405625.00	2133445.20	52%
16	1	PR141019	2014	ZINACANTEPEC	JOSE JAIMES GARCIA	10.40	\$ 14,560.00	11,440	pinus montezumae	420257.99	2126042.30	85%
17	1	PR141020	2014	CALIMAYA	EMMA MARIA DE LA PAZ CASTAÑEDA SERRANO	5.70	\$ 7,980.00	11,870	pseudotsuga mensiensii	427562.06	2118063.96	70%
18	1	PR141021	2014	CALIMAYA	JUAN PEDROZA SANCHEZ	1.00	\$ 1,400.00	2,500	pseudotsuga mensiensii	428187.52	2119306.32	90%
19	1	PR141022	2014	CALIMAYA	LORENZO ALARCON GIL	2.40	\$ 3,360.00	6,000	pseudotsuga mensiensii	428031.67	2119186.08	90%
20	1	PR141023	2014	CALIMAYA	JOSE MANUEL MENDOZA MALVAIS	1.30	\$ 1,820.00	1,850	pinus patula	427997.25	2118132.17	88%
21	1	PR141024	2014	CALIMAYA	MIGUEL CASTAÑO ALARCON	5.00	\$ 7,000.00	11,100	pinus ayacahuitepinus	427839.43	2117955.12	90%
22	1	PR141025	2014	CALIMAYA	FELIX CELESTINO RIOS SANCHEZ	1.00	\$ 1,400.00	2,500	pseudotsuga mensiensii	427252.67	2116086.50	93%
23	1	PR141026	2014	CALIMAYA	SAMUEL ALARCON GIL	1.50	\$ 2,100.00	3,750	pseudotsuga mensiensii	427075.99	2116055.54	92%
24	1	PR141027	2014	CALIMAYA	SERAFIN MALVAIS ROMERO	1.00	\$ 1,400.00	1,800	pseudotsuga mensiensii	429072.51	2117797.43	64%
25	1	PR141028	2014	CALIMAYA	LUIS BARTOLOME AGUILAR MORALES	1.20	\$ 1,680.00	1,320	pinus ayacahuitepinus	429605.89	2118419.45	91%
26	1	PR141029	2014	CALIMAYA	BIENES COMUNALES CALIMAYA	50.00	\$ 70,000.00	94,750	pinus hartwegii	425745.45	2115809.70	76%
27	1	PR141030	2014	TENANGO DEL VALLE	EJIDO SAN FRANCISCO PUTLA	9.80	\$ 13,720.00	10,780	pinus montezumae	430129.90	2110579.74	75%
28	1	PR141031	2014	TENANGO DEL VALLE	MIGUEL ANGEL VELAZQUEZ ISASSI	1.00	\$ 1,400.00	1,100	pinus ayacahuite	430842.39	2114127.26	73%
29	1	PR141032	2014	TOLUCA	ALEJANDRO FRANCISCO ALARCON	20.00	\$ 28,000.00	29,700	pinus patula	427725.23	2121285.72	65%
30	1	PR141034	2014	ALMOLOYA DE JUAREZ	VICTORINA RAMIRO MALDONADO	3.40	\$ 4,760.00	3,740	pinus greggii	407385.24	2157697.15	70%
31	1	PR141036	2014	ALMOLOYA DE JUAREZ	HUMBERTO CONTRERAS GARCIA	3.30	\$ 4,620.00	3,630	pinus pseudostrobus	407609.24	2136955.88	40%
32	1	PR141037	2014	ALMOLOYA DE JUAREZ	FABIAN BASTIDA ARZATE	1.50	\$ 2,100.00	3,750	pinus ayacahuite	408082.10	2135505.05	70%

N°	REGION	FOLIO NO	AÑO	MUNICIPIO	BENEFICIARIO	SUPERFICIE	MONTO TOTAL (\$)	CANTIDAD DE PLANTA	ESPECIE	LONGITUD	LATITUD	% DE SOBREVIVENCIA 2015
33	I	PR141038	2014	ZINACANTEPEC	MANUEL LUIS GONZALEZ OCAÑA	1.00	\$ 1,400.00	1,100	pinus greggipinus pseud	415940.87	2127995.90	92%
34	I	PR141039	2014	ZINACANTEPEC	REYES BUELINA ESQUIVEL	1.20	\$ 1,680.00	1,320	pinus montezumae	412393.14	2123868.48	60%
35	I	PR141040	2014	ZINACANTEPEC	EJIDO SAN JOSE CONTADERO	30.00	\$ 42,000.00	33,000	pinus hartwegii	413196.14	2114397.62	50%
36	I	PR141041	2014	ZINACANTEPEC	JOSE ALVAREZ CONZUELO	6.00	\$ 8,400.00	6,975	abies religiosapinus hartv	415600.59	2120723.16	50%
37	I	PR141042	2014	ZINACANTEPEC	GILBERTO SALAZAR CARBAJAL	1.00	\$ 1,400.00	1,750	abies religiosapinus hartv	416362.60	2118887.92	70%
38	I	PR141043	2014	ZINACANTEPEC	FRANCISCO BENITO NAVA CANTINCA	4.00	\$ 5,600.00	4,400	pinus greggii	413249.72	2130837.25	60%
39	I	PR141044	2014	ZINACANTEPEC	ADAN GONZALEZ GUZMAN	1.00	\$ 1,400.00	1,100	pinus hartwegii	412442.84	2121857.08	80%
40	I	PR141045	2014	CALIMAYA	ARTURO COLIN ARELLANO	2.60	\$ 3,640.00	6,500	pinus ayacahuite	427421.43	2116120.94	80%
41	I	PR141046	2014	CALIMAYA	CECILIO PABLO GONZALEZ GOMORA	1.00	\$ 1,400.00	1,100	pinus ayacahuitepinus m	427970.13	2117204.50	78%
42	I	PR141049	2014	CALIMAYA	GUILLERMO ELMO REGUENA CORONA	4.00	\$ 5,600.00	5,080	pinus montezumae	429229.04	2120474.76	75%
43	I	PR141050	2014	CALIMAYA	ANA CECILIA MENDOZA VELAZQUEZ	13.60	\$ 19,040.00	41,750	pseudotsuga menziensii	421270.78	2142397.15	89%
44	I	PR141051	2014	ALMOLOYA DE JUAREZ	JUANA GRACIELA CONTRERAS GARCIA	33.40	\$ 46,760.00	36,740	pinus patulapinus greggii	405853.68	2131748.51	74%
45	I	PR141052	2014	ALMOLOYA DE JUAREZ	ANTONIO CARBAJAL MERCADO	2.20	\$ 3,080.00	2,420	pinus montezumae	405366.41	2135585.37	67%
46	I	PR141054	2014	ALMOLOYA DE JUAREZ	BLAS ARRIAGA CARBAJAL	3.00	\$ 4,200.00	3,300	pinus montezumae	405584.55	2136930.63	94%
47	I	PR141055	2014	ALMOLOYA DE JUAREZ	GERMAN SOLIS MALDONADO	2.50	\$ 3,500.00	2,750	pinus pseudostrobus	405388.79	2134600.08	66%
48	I	PR141056	2014	ALMOLOYA DE JUAREZ	SANTIAGO DE LA CRUZ CARBAJAL	1.00	\$ 1,400.00	1,100	pinus montezumae	405861.56	2135706.99	90%
49	I	PR141057	2014	ALMOLOYA DE JUAREZ	RODOLFO RAMIREZ DIAS	1.10	\$ 1,540.00	1,210	pinus pseudostrobus	405870.33	2131425.88	91%
50	I	PR141058	2014	ALMOLOYA DE JUAREZ	EPIFANIO CARBAJAL ARRIAGA	3.00	\$ 4,200.00	3,300	abies religiosa	404957.47	2134195.47	77%
51	I	PR141059	2014	ALMOLOYA DE JUAREZ	VALENTE SANCHEZ NIETO	1.00	\$ 1,400.00	1,100	pinus pseudostrobus	404505.96	2135823.73	80%
52	I	PR141060	2014	ALMOLOYA DE JUAREZ	EUSEBIO BASTIDA ZEPEDA	2.00	\$ 2,800.00	2,200	pinus patula	406040.01	2132323.42	68%
53	I	PR141061	2014	ALMOLOYA DE JUAREZ	REY ESCOBAR MERCADO	1.80	\$ 2,520.00	1,980	pinus montezumae	406285.30	2133358.77	72%
54	I	PR141062	2014	ALMOLOYA DE JUAREZ	BRAULIA LEONARDA DORO ITURBE	3.30	\$ 4,620.00	5,630	pinus montezumae	405951.40	2131617.83	85%
55	I	PR141063	2014	ALMOLOYA DE JUAREZ	LEONOR ZEPEDA SANCHEZ	1.10	\$ 1,540.00	1,210	pinus montezumae	406020.07	2131621.42	58%
56	I	PR141064	2014	ALMOLOYA DE JUAREZ	GUMESINDO AGUSTIN NIETO	1.00	\$ 1,400.00	1,100	pinus montezumae	404128.02	2140924.65	84%
57	I	PR141065	2014	ALMOLOYA DE JUAREZ	RODOLFO ZEPEDA MARTINEZ	1.60	\$ 2,240.00	1,760	pinus patula	405082.67	2136404.91	65%
58	I	PR141066	2014	ALMOLOYA DE JUAREZ	ELIAS BASTIDA ZEPEDA ARAUJO	2.00	\$ 2,800.00	2,200	Pinus pseudostrobus	404955.32	2136907.12	78%
59	I	PR141067	2014	ALMOLOYA DE JUAREZ	MANUEL CARBAJAL PERFECTO ALVARADO LOPEZ	1.90	\$ 2,660.00	2,090	pinus pseudostrobus	422463.67	2135757.92	77%
60	I	PR141068	2014	ZINACANTEPEC	PERFECTO ALVARADO LOPEZ	3.00	\$ 4,200.00	7,500	pseudotsuga menziensii	408931.33	2137769.10	75%
61	I	PR141069	2014	ALMOLOYA DE JUAREZ	OMAR BASTIDA ARZATE	20.00	\$ 28,000.00	22,000	pinus patula	407355.84	2136419.17	30%
62	I	PR141072	2014	ALMOLOYA DE JUAREZ	BERTOLDO LEGORRETA CONTRERAS	2.40	\$ 3,360.00	2,640	pinus pseudostrobus	408908.12	2138613.23	97%
63	I	PR141073	2014	ALMOLOYA DE JUAREZ	GABRIEL GOMEZ MARTINEZ	2.60	\$ 3,640.00	2,860	pinus pseudostrobus	430896.99	2114303.96	0%
64	I	PR141074	2014	TENANGO DEL VALLE	ISAIAS ARIAS VELAZQUEZ	1.00	\$ 1,400.00	2,500	pseudotsuga menziensii	431679.01	2114012.65	83%
65	I	PR141075	2014	TENANGO DEL VALLE	MIGUEL ANGEL ZEPEDA SUAREZ	1.50	\$ 2,100.00	2,700	pseudotsuga menziensii	430846.55	2114356.15	47%
66	I	PR141076	2014	TENANGO DEL VALLE	RODOLFO ARIAS VELAZQUEZ	1.00	\$ 1,400.00	25,000	pseudotsuga menziensii	431019.81	2113732.57	83%
67	I	PR141077	2014	TENANGO DEL VALLE	JUAN CARLOS ROMERO GUADARRAMA	1.03	\$ 1,442.00	2,575	pseudotsuga menziensii	413608.57	2156474.15	0%

N°	REGION	FOLIO NO	AÑO	MUNICIPIO	BENEFICIARIO	SUPERFICIE	MONTO TOTAL (\$)	CANTIDAD DE PLANTA	ESPECIE	LONGITUD	LATITUD	% DE SOBREVIVENCIA 2015
68	I	PR141080	2014	ALMOLOYA DE JUAREZ	DANIEL RUIZ REYES	17.26	\$ 24,164.00	18,986	pinus greggii	430427.85	2142890.30	70%
69	I	PR141082	2014	TOLUCA	JOSE RAMON ONTIVEROS LUNA	5.00	\$ 7,000.00	5,500	pinus patula	409046.95	2156087.62	75%
70	I	PR141083	2014	ALMOLOYA DE JUAREZ	TEODORO ALBARRAN HERNANDEZ	25.00	\$ 35,000.00	27,500	pinus greggiquercus sp.	457414.48	2115291.45	84%
71	I	PR141086	2014	SANTIAGO TIANGUISTENCO	PASCUAL HERNANDEZ ROMERO	2.00	\$ 2,800.00	2,200	pinus pseudostrobuspinu	418374.61	2145782.83	80%
72	I	PR141087	2014	ALMOLOYA DE JUAREZ	ALVARO FABIAN REYES	1.00	\$ 1,400.00	1,650	pinus greggii	406035.06	2131447.86	70%
73	I	PR141088	2014	ALMOLOYA DE JUAREZ	CLAUDIA MINISTRO REYES	2.50	\$ 3,500.00	2,750	Pinus pseudostrobus	404053.13	2133873.83	70%
74	I	PR141090	2014	ALMOLOYA DE JUAREZ	JUAN CARBAJAL ARIAGA	4.00	\$ 5,600.00	4,400	Pinus pseudostrobus	434564.54	2126217.81	64%
75	I	PR141091	2014	ALMOLOYA DE JUAREZ	CARLOS CONTRERAS CARBAJAL	1.00	\$ 1,400.00	1	Pinus ayacahuite	408312.77	2138939.54	75%
76	I	PR141092	2014	METEPEC	VICENTE BARRERA JORDON	1.30	\$ 1,820.00	3,250	pinus ayacahuite	408146.34	2138373.96	71%
77	I	PR141095	2014	ALMOLOYA DE JUAREZ	PEDRO SOLIS MALDONADO	1.50	\$ 2,100.00	1,650	Pinus pseudostrobus	408137.06	2138491.98	75%
78	I	PR141096	2014	ALMOLOYA DE JUAREZ	RAYMUNDO GOMORA ALVAREZ	3.00	\$ 4,200.00	3,300	pinus greggii	403129.55	2138807.26	86%
79	I	PR141097	2014	ALMOLOYA DE JUAREZ	J. PAZ GOMORA ALVAREZ	1.00	\$ 1,400.00	1,100	pinus greggii	428047.20	2117128.61	70%
80	I	PR141098	2014	ALMOLOYA DE JUAREZ	CIRO VILCHIS BECERRIL	2.80	\$ 3,920.00	3,080	Pinus pseudostrobus	428900.16	2115755.95	75%
81	I	PR141099	2014	CALIMAYA	ALEJO CRUZ GONZALEZ SERRANO	1.00	\$ 1,400.00	1,100	pinus ayacahuitepinus pa	411952.39	2157764.51	94%
82	I	PR141100	2014	CALIMAYA	COSME GARCIA ARIAS	1.40	\$ 1,960.00	1,540	pinus ayacahuitepinus pa	414206.17	2119147.78	93%
83	I	PR141102	2014	ALMOLOYA DE JUAREZ	LUIS DELFINO VIEYRA ELIZARRAS	11.60	\$ 16,240.00	12,760	pinus greggii	424655.31	2124343.90	80%
84	I	PR141103	2014	ZINACANTEPEC	LUCAS VELAZQUEZ GONZALEZ	2.00	\$ 2,800.00	5,000	pseudotsuga menziensis	422625.09	2127413.97	60%
85	I	PR141105	2014	TOLUCA	ALBERTO ISAAC VALDEZ RAMIREZ	3.80	\$ 5,320.00	2,030	pseudotsuga menziensis	422662.45	2126398.45	70%
86	I	PR141106	2014	ZINACANTEPEC	ANTONIO MUNDO RIVERA	1.50	\$ 2,100.00	1,650	pinus greggii	407130.49	2133435.65	60%
87	I	PR141107	2014	ZINACANTEPEC	SALVADOR HERNANDEZ MENDOZA	1.00	\$ 1,400.00	1,100	pinus montezumae	418625.67	2127539.43	70%
88	I	PR141108	2014	ZINACANTEPEC	LUCIO NAVA DELGADO	1.52	\$ 2,128.00	1,672	pinus montezumae	415073.52	2125751.79	66%
89	I	PR141109	2014	ZINACANTEPEC	MARIA EDITH RUIZ HERNANDEZ	1.00	\$ 1,400.00	2,500	pseudotsuga menziensis	410785.47	2134578.19	80%
90	I	PR141111	2014	ZINACANTEPEC	RUTILA ROSARIO HERNANDEZ	3.00	\$ 4,200.00	3,300	pinus montezumae	414259.91	2126900.51	72%
91	I	PR141114	2014	ZINACANTEPEC	MARCO ANTONIO NAVA NIETO	2.00	\$ 2,800.00	3,960	Pinus montezumae	435608.33	2103584.97	0%
92	I	PR141115	2014	TENANGO DEL VALLE	MANUEL VELAZQUEZ VAZQUEZ	1.00	\$ 1,400.00	1,870	pinus ayacahuite	455726.89	2145257.98	70%
93	I	PR141116	2014	LERMA	BIENES COMUNALES SAN LORENZO	50.00	\$ 70,000.00	55,000	pinus hartwegii	454319.10	2134596.44	70%
94	I	PR141117	2014	OCOYOACAC	BIENES COMUNALES SAN JUAN	3.00	\$ 4,200.00	4,400	pinus pseudostrobus	444475.80	2155116.16	70%
95	I	PR141118	2014	OTZOLOTEPEC	EJIDO SAN MATEO CAPULHUAC	10.00	\$ 14,000.00	11,000	pinus montezumae	426902.29	2116125.13	70%
96	I	PR141119	2014	CALIMAYA	ADELA ALARCON TORRES	1.00	\$ 1,400.00	2,500	pseudotsuga menziensis	422964.44	2121894.76	94%
97	I	PR141120	2014	TOLUCA	JOSE ANGELMO GALVAN GONZAGA TORRES	3.60	\$ 5,040.00	3,960	pinus montezumae	426960.54	2116150.41	60%
98	I	PR141121	2014	CALIMAYA	MARGARITA ALARCON TORRES	1.00	\$ 1,400.00	2,500	pseudotsuga menziensis	427030.39	2116153.19	93%
99	I	PR141122	2014	CALIMAYA	GLORIA ALARCON TORRES	1.00	\$ 1,400.00	2,500	pseudotsuga menziensis	427078.28	2116187.01	94%
100	I	PR141123	2014	CALIMAYA	IGNACIO REYES JIMENEZ	1.80	\$ 2,520.00	4,500	pseudotsuga menziensis	426850.25	2116104.47	85%
101	I	PR141124	2014	CALIMAYA	ENRIQUE ALARCON TORRES	1.30	\$ 1,820.00	3,250	pseudotsuga menziensis	431424.88	2119177.07	95%
102	I	PR141125	2014	CALIMAYA	BENITO JORGE TORRES AGUILAR	1.40	\$ 1,960.00	3,500	Pinus ayacahuitePseudos	416602.16	2153491.40	92%

N°	REGION	FOLIO NO	AÑO	MUNICIPIO	BENEFICIARIO	SUPERFICIE	MONTO TOTAL (\$)	CANTIDAD DE PLANTA	ESPECIE	LONGITUD	LATITUD	% DE SOBREVIVENCIA 2015
103	I	PRI41026	2014	ALMOLOYA DE JUAREZ	JORGE BASTIDA LOPEZ	1.50	\$ 2,100.00	1,650	pinus patula	4247'63.45	2126071.67	75%
104	I	PRI41027	2014	TOLUCA	ALBERTO MANUEL MENA PALACIOS	10.00	\$ 14,000.00	11,000	pinus patula	4269'39.44	2127032.13	54%
105	I	PRI41028	2014	TOLUCA	JESUS ANTONIO GARCIA JIMENEZ	1.00	\$ 1,400.00	2,500	abies religiosa	423'662.90	2123029.21	20%
106	I	PRI41029	2014	TOLUCA	LUIS GONZALEZ RIVERA	8.40	\$ 11,760.00	3,650	pseudotsuga menziensis	422'096.60	2124255.62	65%
107	I	PRI41030	2014	TOLUCA	JUAN ANTONIO PLIEGO QUINTOS	1.80	\$ 2,520.00	5,000	pseudotsuga menziensis	425'835.40	2124327.87	60%
108	I	PRI41032	2014	TOLUCA	ERASMO ALMAZAN ALBARRAN	4.50	\$ 6,300.00	4,950	Pinus montezumae	433'910.49	2108233.11	60%
109	I	PRI41033	2014	TENANGO DEL VALLE	MARIO SALAZAR HERNANDEZ	1.20	\$ 1,680.00	1,320	pinus patula	404'539.14	2136363.10	70%
110	I	PRI41034	2014	ALMOLOYA DE JUAREZ	IRINEO SANCHEZ SANCHEZ	2.30	\$ 3,220.00	2,530	pinus pseudostrobus	404'842.40	2135484.19	71%
111	I	PRI41035	2014	ALMOLOYA DE JUAREZ	ALFREDO ARRIAGA CARBAJAL	2.00	\$ 2,800.00	2,200	pinus pseudostrobus	406'268.42	2131460.57	91%
112	I	PRI41036	2014	ALMOLOYA DE JUAREZ	MARGARITO CARBAJAL CORTINA	1.10	\$ 1,540.00	1,210	Pinus montezumae	405'211.88	2134980.12	67%
113	I	PRI41038	2014	ALMOLOYA DE JUAREZ	GUILLERMO CARBAJAL ESTRADA	1.00	\$ 1,400.00	1,100	pinus pseudostrobus	405'799.87	2132354.25	60%
114	I	PRI41039	2014	ALMOLOYA DE JUAREZ	ERNESTO GOMORA CONTRERAS	2.00	\$ 2,800.00	2,200	Pinus montezumae	403'877.80	2136796.96	72%
115	I	PRI41040	2014	ALMOLOYA DE JUAREZ	ISAIAS GOMORA ALVAREZ	1.00	\$ 1,400.00	1,100	pinus pseudostrobus	405'812.76	2133286.75	90%
116	I	PRI41041	2014	ALMOLOYA DE JUAREZ	MICHAELA DOMINGUEZ VAZQUEZ	2.50	\$ 3,500.00	2,750	Pinus montezumae	407'751.49	2136711.14	85%
117	I	PRI41043	2014	ZINACANTEPEC	VICTOR ROSAS ARAUJO	3.30	\$ 4,620.00	3,630	pinus greggii	410'617.27	2133956.75	74%
118	I	PRI41044	2014	ZINACANTEPEC	GREGORIO RETANA VAZQUEZ	1.40	\$ 1,960.00	1,540	Pinus montezumae	407'289.56	2134684.86	60%
119	I	PRI41045	2014	ZINACANTEPEC	LEOBILDO NAVA RAMIREZ	1.34	\$ 1,876.00	1,474	pinus greggii	407'855.98	2134876.05	60%
120	I	PRI41046	2014	ZINACANTEPEC	GERARDO NAVA CANTINCA	1.00	\$ 1,400.00	1,100	pinus greggii	411'953.20	2131755.08	70%
121	I	PRI41047	2014	ZINACANTEPEC	BENITO RETAMA VAZQUEZ	1.00	\$ 1,400.00	1,100	Pinus montezumae	407'623.66	2133815.95	0%
122	I	PRI41049	2014	ZINACANTEPEC	PABLO VALDEZ ARRIAGA	1.00	\$ 1,400.00	1,100	Pinus montezumae	411'849.65	2134851.82	70%
123	I	PRI41053	2014	ZINACANTEPEC	MAURICIO GOMEZ SAWANO	1.00	\$ 1,400.00	1,100	pinus greggii	407'606.80	2136584.94	86%
124	I	PRI41054	2014	ZINACANTEPEC	GERARDO NAVA SANCHEZ	2.30	\$ 3,220.00	5,750	pinus ayacahuitepedots	407'733.58	2136278.22	82%
125	I	PRI41056	2014	ZINACANTEPEC	RUPERTO ENRIQUE NAVA SANCHEZ	1.50	\$ 2,100.00	3,750	pseudotsuga menziensis	411'931.44	2134645.11	82%
126	I	PRI41057	2014	ZINACANTEPEC	JUAN RUPERTO NAVA MARTINEZ	3.90	\$ 5,460.00	10,385	abies religiosapedotsug	407'690.94	2136311.63	84%
127	I	PRI41058	2014	ZINACANTEPEC	SEFERINO VALENTIN NAVA SANCHEZ	2.00	\$ 2,800.00	5,000	pseudotsuga menziensis	405'982.42	2137328.05	87%
128	I	PRI41060	2014	ALMOLOYA DE JUAREZ	LUIS MARTINEZ MALDONADO	1.30	\$ 1,820.00	1,430	pinus pseudostrobus	413'991.29	2130215.53	70%
129	I	PRI41061	2014	ALMOLOYA DE JUAREZ	J. JESUS CORRAL MUJOS	2.00	\$ 2,800.00	2,750	Pinus pseudostrobus	414'928.46	2134005.53	62%
130	I	PRI41062	2014	ALMOLOYA DE JUAREZ	ELEUTERIO ROSALES CASTRO	1.00	\$ 1,400.00	1,100	pinus pseudostrobus	415'009.26	2131544.03	72%
131	I	PRI41063	2014	ALMOLOYA DE JUAREZ	ADAN ISIDORO CORRAL ALVAREZ	1.30	\$ 1,820.00	1,430	Pinus montezumae	413'687.77	2128725.41	73%
132	I	PRI41064	2014	ALMOLOYA DE JUAREZ	JORGE HERNANDEZ JACALES	2.00	\$ 2,800.00	2,200	Pinus montezumae	409'039.98	2135723.22	70%
133	I	PRI41065	2014	ALMOLOYA DE JUAREZ	ANDRES DANIEL COLIN COLIN	2.00	\$ 2,800.00	2,200	pinus pseudostrobus	409'863.93	2137645.20	72%
134	I	PRI41066	2014	ALMOLOYA DE JUAREZ	J. FELIX CASTILLO COLIN	1.20	\$ 1,680.00	1,320	pinus greggii	408'650.49	2134681.07	40%
135	I	PRI41067	2014	ALMOLOYA DE JUAREZ	DEMETRIO GARATACHIA ALBARRAN	2.50	\$ 3,500.00	2,750	Pinus montezumae	405'335.76	2131286.64	0%
136	I	PRI41068	2014	ALMOLOYA DE JUAREZ	MARCELINO GOMORA CONTRERAS	1.60	\$ 2,240.00	2,640	Pinus montezumae	405'125.15	2131909.83	60%
137	I	PRI41069	2014	ALMOLOYA DE JUAREZ	PETRA PIMENTEL REYES	2.00	\$ 2,800.00	2,200	pinus greggii	406'197.15	2134786.97	69%

N°	REGION	FOLIO NO	AÑO	MUNICIPIO	BENEFICIARIO	SUPERFICIE	MONTO TOTAL (\$)	CANTIDAD DE PLANTA	ESPECIE	LONGITUD	LATITUD	% DE SOBREVIVENCIA 2015
138	I	PR141170	2014	ALMOLOYA DE JUAREZ	ANICETO ARAUJO REYES	3.90	\$ 5,460.00	6,050	Pinus montezumaePinus	406015.60	2133489.67	70%
139	I	PR141172	2014	ALMOLOYA DE JUAREZ	JUANA RODRIGUEZ NAVA	1.00	\$ 1,400.00	1,100	Pinus montezumae	404197.23	2132712.78	70%
140	I	PR141173	2014	ALMOLOYA DE JUAREZ	ANTONIO ALBARRAN AVILA	1.00	\$ 1,400.00	1,760	Pinus montezumae	404458.85	2132882.99	75%
141	I	PR141174	2014	ALMOLOYA DE JUAREZ	GERARDO PICHARDO GOMORA	1.50	\$ 2,100.00	1,650	Pinus montezumae	406420.48	2135009.31	58%
142	I	PR141177	2014	ALMOLOYA DE JUAREZ	ALEJANDRO MENDOZA SANCHEZ	1.00	\$ 1,400.00	1,100	pinus pseudostrobus	407794.15	2160181.96	93%
143	I	PR141179	2014	ALMOLOYA DE JUAREZ	EJIDO YEBUCIVI	7.00	\$ 9,800.00	11,000	Pinus montezumae	442840.34	2154556.46	70%
144	I	PR141180	2014	TEMOAYA	EJIDO SAN PEDRO ARRIBA	5.00	\$ 7,000.00	5,500	Pinus montezumae	446080.19	2157933.92	75%
145	I	PR141181	2014	TEMOAYA	EJIDO SANTIAGO TEMOAYA	10.00	\$ 14,000.00	11,000	Pinus montezumae	412142.18	2110793.00	70%
146	I	PR141182	2014	ZINACANTEPEC	EJIDO SANTA MARIA DEL MONTE	30.00	\$ 42,000.00	33,000	Pinus hartwegii	453141.18	2151092.89	78%
147	I	PR141183	2014	XONACATLAN	BERNAL REYES LINO	1.00	\$ 1,400.00	2,500	abies religiosa	409558.32	2141803.64	10%
148	I	PR141184	2014	ALMOLOYA DE JUAREZ	MARIA SANTA GARCIA GOMEZ	14.20	\$ 19,880.00	15,620	pinus greggii	406158.97	2137894.57	80%
149	I	PR141185	2014	ALMOLOYA DE JUAREZ	ANGEL SOLIS SOLIS	3.20	\$ 4,480.00	3,520	Pinus montezumae	426077.15	2124640.16	80%
150	I	PR141186	2014	TOLUCA	SIMON CARBAJAL LEDEZMA	2.87	\$ 4,018.00	10,332	pseudotsuga menziesii	407137.19	2138721.42	68%
151	I	PR141188	2014	ALMOLOYA DE JUAREZ	FABIAN MALVAES BASTIDA	10.00	\$ 14,000.00	11,000	Pinus montezumae	408968.10	2140775.59	69%
152	I	PR141189	2014	ALMOLOYA DE JUAREZ	ESTEBAN BASTIDA VELAZQUEZ	3.10	\$ 4,340.00	5,280	Pinus greggii	408971.07	2139933.56	87%
153	I	PR141190	2014	ALMOLOYA DE JUAREZ	GABRIEL GOMEZ MALDONADO	9.50	\$ 13,300.00	10,450	pinus greggii	409171.58	2140324.78	40%
154	I	PR141191	2014	ALMOLOYA DE JUAREZ	J. CONCEPCION VELAZQUEZ	5.20	\$ 7,280.00	5,720	pinus greggii	407104.53	2137701.38	53%
155	I	PR141193	2014	ALMOLOYA DE JUAREZ	LUIS JACALES MORRONGO	1.40	\$ 1,960.00	1,540	pinus pseudostrobus	415874.16	2130789.74	17%
156	I	PR141194	2014	ZINACANTEPEC	EJIDO SAN CRISTOBAL TECOLIT	10.00	\$ 14,000.00	11,000	pinus hartwegii	414875.58	2123556.83	45%
157	I	PR141195	2014	ALMOLOYA DE JUAREZ	EDITH SANCHEZ MALVAEZ	9.60	\$ 13,440.00	10,560	pinus pseudostrobus	408773.63	2139329.42	85%
158	I	PR141196	2014	ALMOLOYA DE JUAREZ	PAULA MALVAEZ MORROY	12.20	\$ 17,080.00	20,240	pinus patulapinus greggii	408653.17	2139507.66	85%
159	I	PR141197	2014	ALMOLOYA DE JUAREZ	MARIA DEL CARMEN SACHEZ MALVAEZ ARAUJO	3.00	\$ 4,200.00	3,300	pinus patula	408509.34	2138686.28	73%
160	I	PR141198	2014	ALMOLOYA DE JUAREZ	ANICETO BASTIDA	1.10	\$ 1,540.00	1,210	pinus pseudostrobus	406394.48	2136481.78	59%
161	I	PR141199	2014	ALMOLOYA DE JUAREZ	SANTIAGO VALENTIN RODRIGUEZ CARBAJAL	1.20	\$ 1,680.00	1,320	pinus patula	404794.02	2138808.52	58%
162	I	PR141200	2014	ALMOLOYA DE JUAREZ	ROGELIO MORELOS ALVAREZ	1.00	\$ 1,400.00	1,100	pinus patula	405338.57	2138395.93	68%
163	I	PR141201	2014	ALMOLOYA DE JUAREZ	PABLO VILCHIS VILCHIS	2.00	\$ 2,800.00	2,200	pinus patula	404427.82	2140267.43	85%
164	I	PR141202	2014	ALMOLOYA DE JUAREZ	MARIO BASTIDA ESQUIVEL	1.50	\$ 2,100.00	1,650	Pinus patula	405186.74	2138782.71	82%
165	I	PR141203	2014	ALMOLOYA DE JUAREZ	MARIA ISABEL ALVAREZ GOMORA	1.60	\$ 2,240.00	4,000	pinus ayacahuite	404638.72	2136940.84	72%
166	I	PR141205	2014	ALMOLOYA DE JUAREZ	JUSTO DARIO OCAMPO CONTRERAS	1.70	\$ 2,380.00	1,870	pinus patula	404595.13	2140230.39	89%
167	I	PR141206	2014	ALMOLOYA DE JUAREZ	JUAN ZEPEDA MENDOZA	1.00	\$ 1,400.00	1,100	pinus pseudostrobus	405059.35	2140282.88	80%
168	I	PR141207	2014	ALMOLOYA DE JUAREZ	JUAN GOMEZ MALVAEZ	1.00	\$ 1,400.00	1,100	pinus pseudostrobus	405787.28	2138933.00	85%
169	I	PR141208	2014	ALMOLOYA DE JUAREZ	J ISABEL HURTADO BASTIDA	4.00	\$ 5,600.00	4,400	pinus patula	403634.14	2140088.77	75%
170	I	PR141209	2014	ALMOLOYA DE JUAREZ	J INES ZEPEDA BASTIDA	1.00	\$ 1,400.00	1,100	pinus patula	407626.62	2140814.02	88%
171	I	PR141210	2014	ALMOLOYA DE JUAREZ	J CARMEN GOMORA ALVAREZ	3.50	\$ 4,900.00	3,850	pinus patula	404939.96	2139552.07	84%
172	I	PR141211	2014	ALMOLOYA DE JUAREZ	HERMILO GOMORA RUBIO	1.00	\$ 1,400.00	1,100	Pinus patula	404140.63	2140443.83	40%

N°	REGION	FOLIO NO	AÑO	MUNICIPIO	BENEFICIARIO	SUPERFICIE	MONTO TOTAL (\$)	CANTIDAD DE PLANTA	ESPECIE	LONGITUD	LATITUD	% DE SOBREVIVENCIA 2015	
173	I	PR141214	2014	ALMOLOYA DE JUAREZ	EVODIO VERA ALVAREZ	1.00	\$ 1,400.00	1,100	pinus patula	403690.60	2140270.96	56%	
174	I	PR141215	2014	ALMOLOYA DE JUAREZ	ARISTEO SOLIS SOLIS	1.90	\$ 2,660.00	2,090	pinus patula	405486.35	2139116.60	70%	
175	I	PR141216	2014	ALMOLOYA DE JUAREZ	ANTONIO OCAMPO HERNANDEZ	5.60	\$ 7,840.00	6,160	pinus patula	403959.36	2140078.48	61%	
176	I	PR141218	2014	ALMOLOYA DE JUAREZ	ANDRES ARAUJO MALVAEZ	1.40	\$ 1,960.00	1,540	pinus pseudostrobus	405054.39	2140931.37	64%	
177	I	PR141219	2014	ALMOLOYA DE JUAREZ	ROBERTO RAMIREZ MALDONADO	10.50	\$ 14,700.00	10,760	Pinus pseudostrobus	407865.79	2138970.12	65%	
SUBTOTAL REGION I TOLUCA													
						759.91	\$1,063,874	1,028,849					71%
1	II	PR141001	2014	JILOTZINGO	BIENES COMUNALES SANTA ANA JILOTZINGO	15.00	\$ 21,000.00	15,000	Pinus pseudostrobusPinul	454452.35	2160092.33	65%	
2	II	PR141002	2014	NICOLÁS ROMERO	EJIDO SAN FRANCISCO MAGU	14.00	\$ 19,600.00	16,000	Quercus spAcacia farmedia	464493.35	2184336.23	60%	
3	II	PR141003	2014	NICOLÁS ROMERO	EJIDO BENITO JUÁREZ	6.00	\$ 8,400.00	4,200	Pinus ayacahuite	462553.25	2164750.77	60%	
4	II	PR141004	2014	JILOTZINGO	BIENES COMUNALES SANTA MARIA MAZATLA	60.00	\$ 84,000.00	60,000	Pinus montezumaePinul	457480.66	2154537.40	70%	
5	II	PR141005	2014	NICOLÁS ROMERO	EJIDO SANTA MARÍA MAGDALENA CAHUACAN	4.00	\$ 5,600.00	2,800	Quercus spPinus patula	455184.64	2170219.64	65%	
6	II	PR141006	2014	OTUMBA	LOURDES JIMÉNEZ MARTÍNEZ	15.00	\$ 21,000.00	20,000	Pinus montezumaePinul	534113.03	2175054.31	65%	
7	II	PR141007	2014	ISIDRO FABELA	BIENES COMUNALES SANTIAGO TLAZALA	19.00	\$ 26,600.00	20,000	Pinus montezumaePinul	450981.54	2161260.42	70%	
8	II	PR141008	2014	AXAPUSCO	EJIDO FRANCISCO I. MADERO	87.00	\$ 121,800.00	101,000	Pinus greggiiPinus hartw	538292.07	2177007.86	55%	
9	II	PR141009	2014	OTUMBA	EJIDO OTUMBA	10.00	\$ 14,000.00	11,000	Pinus greggiiAgave potat	533803.45	2171006.24	76%	
10	II	PR141010	2014	NICOLÁS ROMERO	ARTURO NAVA TERREIRO	4.50	\$ 6,300.00	5,000	Pinus montezumae	461450.57	2184852.07	50%	
11	II	PR141011	2014	NICOLÁS ROMERO	GERARDO PEDRAZA ECHEVARRÍA	21.37	\$ 29,918.00			448250.11	2167893.59	0%	
12	II	PR141012	2014	OTUMBA	EJIDO AHUATEPEC	10.50	\$ 14,700.00	11,000	Pinus greggiiAcacia farne	530418.23	2174632.39	40%	
13	II	PR141013	2014	JILOTZINGO	BIENES COMUNALES SAN JUAN TELPAN	8.50	\$ 11,900.00	10,000	Pinus montezumaePinul	454897.87	2157796.39	85%	
14	II	PR141014	2014	ACOLMAN	EJIDO SAN MATEO CHIILLIATEPEC	10.00	\$ 14,000.00	8,000	Schinus molleAcacia farn	514525.00	2170254.15	22%	
15	II	PR141015	2014	HUEYPOXTLA	EJIDO LA GLORIA	9.00	\$ 12,600.00	10,000	Acacia farneAcaciaschinus	500582.69	2208256.10	22%	
16	II	PR141016	2014	TECAMAC	GRACIELA RIVERO SANDOVAL	3.50	\$ 4,900.00	3,800	Fraxinus uhdeiAcacia mel	501466.62	2178310.12	0%	
17	II	PR141017	2014	HUEHUETOCA	EJIDO HUEHUETOCA	24.00	\$ 33,600.00	31,000	Acacia farneAcaciaschinus	480800.61	2193679.57	60%	
18	II	PR141018	2014	TLALNEPANTLA	EJIDO SAN JUAN IXHUATEPEC	5.00	\$ 7,000.00	6,500	Pinus greggiiAgave potat	488312.62	2162937.62	0%	
19	II	PR141019	2014	OTUMBA	VICTOR BLANCAS RIVAS	8.00	\$ 11,200.00	6,400	Pinus ayacahuitePinus gr	531682.21	2174619.44	73%	
20	II	PR141020	2014	JILOTZINGO	EJIDO SANTA ANA	8.00	\$ 11,200.00	9,000	Pinus ayacahuitePinus ps	461988.37	2162739.91	75%	
21	II	PR141023	2014	ZUMPANGO	EJIDO SAN JUAN ZITLALTEPEC	36.00	\$ 50,400.00	50,500	Schinus molleCasuarina e	483527.63	2193101.24	0%	
22	II	PR141024	2014	OTUMBA	ALEJANDRO MACIAS RODRIGUEZ	6.50	\$ 9,100.00	6,500	Crataegus mexicanaEriob	53195.52	2173745.53	60%	
23	II	PR141025	2014	SAN MARTIN DE LAS PIRAMIDES	EJIDO IXTLAHUACA	43.00	\$ 60,200.00	60,000	Quercus spPinus cembro	516489.05	2185260.39	60%	
24	II	PR141026	2014	OTUMBA	PROSPERO FRANCO SANTILLAN	2.00	\$ 2,800.00	2,000	Pinus hartwegii	531944.54	2171274.67	65%	
25	II	PR141027	2014	ACOLMAN	EJIDO SAN LUCAS TERPANGO	3.00	\$ 4,200.00	3,500	Schinus moleAgave potat	514748.88	2171447.46	0%	
26	II	PR141028	2014	ACOLMAN	EJIDO SAN PEDRO TERPETILAN	3.85	\$ 5,390.00	3,500	Schinus molleAgave potat	513294.80	2170289.75	45%	
						436.72	\$611,408	476,700					60%
SUBTOTAL REGION II ZUMPANGO													
1	III	PR1411001	2014	TEXCOCO	EJIDO SAN PABLO IZAYOC	11.50	\$ 16,100.00	11,500	Pinus pseudostrobus, Cupressus justitancia	532225.09	2151533.90	71%	
2	III	PR1411002	2014	IXTAPALUCA	JORGE ANTONIO TORRES PEREZ	35.00	\$ 49,000.00	36,200	Pinus montezumae, Abies religiosa	531612.33	213433100	64%	

N°	REGION	FOLIO NO	AÑO	MUNICIPIO	BENEFICIARIO	SUPERFICIE	MONTO TOTAL (\$)	CANTIDAD DE PLANTA	ESPECIE	LONGITUD	LATITUD	% DE SOBREVIVENCIA 2015
3	III	PR14II003	2014	LA PAZ	EJIDO SAN SEBASTIAN CHIMALPAN	14.50	\$ 20,300.00	15,200	Pinus greggii, Cupressus lustranica	508163.53	2140862.09	80%
4	III	PR14II004	2014	TLALMANALCO	ARTURO JIMENEZ RAYON	3.50	\$ 4,900.00	3,850	Pinus greggii, Cupressus lustranica	519824.57	2121631.94	64%
5	III	PR14II005	2014	TLALMANALCO	MA. DOLORES IRMA RAYON RANGEL	5.50	\$ 7,700.00	11,000	Pseudotsuga menziesii, Abies religiosa	519946.09	2120804.30	56%
6	III	PR14II006	2014	ATLAUTLA	EJIDO SAN JUAN TEHUXTITLAN	9.60	\$ 13,440.00	12,000	Pinus montezumae, Pseudotsuga menziesii	529511.57	2105891.77	50%
7	III	PR14II007	2014	ATLAUTLA	MARCIAL BARRAGAN GUZMAN	3.40	\$ 4,760.00	6,800	Pinus ayacahuite, Pseudotsuga menziesii	525634.68	2105902.89	61%
8	III	PR14II008	2014	ATLAUTLA	JAIME GUZMAN AVILA	2.60	\$ 3,640.00	5,200	Pseudotsuga menziesii	528831.57	2105693.96	62%
9	III	PR14II009	2014	IXTAPALUCA	EJIDO RIO FRIO	30.60	\$ 42,840.00	30,600	Pinus montezumae	532012.13	2136027.83	0%
10	III	PR14II010	2014	TEXCOCO	EJIDO SAN JERONIMO AMANALCO	18.00	\$ 25,200.00	18,000	Pinus hartwegii	53188.72	2153427.70	0%
11	III	PR14II011	2014	TEXCOCO	EJIDO SANTA MARIA NATIVITAS	32.00	\$ 44,800.00	32,000	Pinus hartwegii, Pinus pseudostrobus, Pinus montezumae	525729.96	2148325.47	80%
12	III	PR14II012	2014	TEXCOCO	ENRIQUE MERAZ MANCILLA	3.20	\$ 4,480.00	6,399	Pinus ayacahuite, Cupressus lustranica, Pseudotsuga menziesii	518832.06	2147864.02	79%
13	III	PR14II013	2014	TEXCOCO	EJIDO TEQUEQUINAHUAC	41.50	\$ 58,240.00	21,057	Pinus hartwegii, Pinus montezumae	524168.70	2147627.42	65%
14	III	PR14II015	2014	TEXCOCO	EJIDO SANTA CATARINA DEL MONTE	23.00	\$ 32,200.00	23,000	Pinus hartwegii, Pinus montezumae	52812.00	2149674.97	46%
15	III	PR14II016	2014	TEXCOCO	EJIDO SAN DIEGUITO SUCHIMANCA	10.00	\$ 14,000.00	10,000	Pinus montezumae, Pinus pseudostrobus	522518.97	2150223.15	77%
16	III	PR14II017	2014	TEPETLAOXTOC	CONSTANTINO DE LA ROSA VAZQUEZ	3.00	\$ 4,200.00	9,200	Pinus ayacahuite, Cupressus lustranica, Pinus pseudostrobus	527516.12	2159743.40	76%
17	III	PR14II018	2014	CHALCO	EJIDO SAN JUAN Y SAN PEDRO TEZOMPA	63.00	\$ 88,200.00	63,000	Pinus pseudostrobus	505629.91	2118045.54	60%
18	III	PR14II019	2014	AMECAMECA	EJIDO SAN PEDRO NEXAPA	2.70	\$ 3,780.00	6,200	Pseudotsuga menziesii, Abies religiosa	530245.33	2109378.05	70%
19	III	PR14II020	2014	AMECAMECA	BIENES COMUNALES SANTA ISABEL CHALMA	27.00	\$ 37,800.00	27,000	Pinus pseudostrobus	526135.58	2119434.65	64%
20	III	PR14II021	2014	TEXCOCO	BIENES COMUNALES SAN JERONIMO AMANALCO	10.00	\$ 14,000.00	10,000	Pinus montezumae	526547.03	2157822.10	78%
21	III	PR14II022	2014	TEPETLAOXTOC	MARIANO JOSE LUIS CABRERA BLANCAS	44.50	\$ 62,300.00	42,049	Pinus greggii, Pinus montezumae	531763.77	2166503.66	57%
22	III	PR14II023	2014	IXTAPALUCA	EJIDO ZOQUIAPAN	7.20	\$ 10,080.00	7,200	Pinus pseudostrobus, Pinus ayacahuite	523237.28	2138975.04	74%
23	III	PR14II025	2014	JUCHITEPEC	ANASTACIO RUEDA ENRIQUEZ	11.40	\$ 15,960.00	12,540	Pinus greggii, Pinus pseudostrobus, Pinus ayacahuite	512468.32	2109187.63	71%
24	III	PR14II026	2014	OZUMBA	EFRAIN AGUILAR IBANEZ	5.60	\$ 7,840.00	9,670	Pinus ayacahuite, Pinus pseudostrobus, Pseudotsuga menziesii, Abies religiosa	519235.54	2108144.15	63%
25	III	PR14II027	2014	AMECAMECA	BIENES COMUNALES AMECAMECA	28.00	\$ 39,200.00	27,964	Pinus hartwegii, Pinus montezumae	531814.64	2097934.19	44%
26	III	PR14II028	2014	ECATZINGO	BIENES COMUNALES SAN PEDRO ECATZINGO	4.70	\$ 6,580.00	7,348	Pinus ayacahuite, Abies religiosa, Pinus pseudostrobus			78%

N°	REGION	FOLIO NO	AÑO	MUNICIPIO	BENEFICIARIO	SUPERFICIE	MONTO TOTAL (\$)	CANTIDAD DE PLANTA	ESPECIE	LONGITUD	LATITUD	% DE SOBREVIVENCIA 2015
27	III	PR1411029	2014	TLALAMALCO	EJIDO TLALAMALCO	50.00	\$ 70,000.00	100,000	Pinus montezumae, Pinus hartwegii	530297.65	2128600.51	60%
28	III	PR1411030	2014	AMECAMECA	EUSEBIO JIMENEZ RIVERA	2.00	\$ 2,800.00	4,000	Pinus ayacahuite, Pinus pseudostrubus	526606.92	2111379.70	41%
29	III	PR1411032	2014	TEXCOCO	BIENES COMUNALES SANTA CATARINA DEL MONTE	16.00	\$ 22,400.00	20,000	Pinus pseudostrubus, Pinus hartwegii	526712.28	2152379.20	46%
30	III	PR1411033	2014	OZUMBA	EJIDO OZUMBA	27.00	\$ 37,800.00	37,000	Pinus ayacahuite, Pinus pseudostrubus	532482.83	2108150.71	70%
31	III	PR1411034	2014	AMECAMECA	BIENES COMUNALES SANTIAGO CUAUTENCO	16.50	\$ 23,100.00	17,731	Pinus pseudostrubus	526913.25	2116436.26	0%
SUBTOTAL REGIÓN III TEXCOCO							562.60	643,708				64%
1	IV	PR141V001	2014	TEMASCALTEPEC	BIENES COMUNALES SAN FRANCISCO LA ALBARRADA	5.00	\$ 7,000.00	5,000	Pinus occarpa	384249.00	2110242.00	0%
2	IV	PR141V002	2014	TEJUPILCO	JOSE JESUS JUAN ARELLANO	4.69	\$ 6,566.00	5,000	Gmelina arborea, Acacia guatemalensis	376440.53	2086995.03	60%
3	IV	PR141V003	2014	LUVIANOS	LEONEL SUAREZ JAIMES	5.00	\$ 7,000.00	5,000	Pinus occarpa, Cupressus lindleyi	357146.11	2087936.01	70%
4	IV	PR141V005	2014	LUVIANOS	ADAN SUAREZ AGUIRRE	5.00	\$ 7,000.00	5,000	Pinus occarpa	356593.81	2088685.42	0%
5	IV	PR141V006	2014	AMATEPEC	RICARDO CIENFUEGOS CARBAJAL	3.00	\$ 4,200.00	4,000	Gmelina arborea, Swietenia humilis			50%
6	IV	PR141V007	2014	AMATEPEC	CATALINA VARGAS CRUZ	5.00	\$ 7,000.00	5,000	Pinus occarpa, Pinus greggii	387812.00	2065638.00	70%
7	IV	PR141V009	2014	TLATLAYA	JUANA VERA VARELA	15.00	\$ 21,000.00	15,000	Swietenia humilis, Enterolobium cyclocarpum			74%
8	IV	PR141V010	2014	SAN SIMON DE GUERRERO	FULGENCIO RAMIREZ VARGAS	20.00	\$ 28,000.00	20,000	Pinus occarpa	394236.00	2099896.00	70%
9	IV	PR141V011	2014	TEMASCALTEPEC	PABLO MEJIA LOPEZ	3.09	\$ 4,326.00	3,535	Pinus pseudostrubus, Pinus pseudostrubus	408345.99	2115398.72	75%
10	IV	PR141V012	2014	TEMASCALTEPEC	MAXIMINO SANTANA GONZALEZ	1.39	\$ 1,946.00	1,529	Pinus pseudostrubus	408597.76	211517.65	75%
11	IV	PR141V013	2014	TEMASCALTEPEC	FELIPE DE JESUS MARTINEZ ALVAREZ	1.73	\$ 2,422.00	1,903	Pinus pseudostrubus	408948.20	2116372.26	83%
12	IV	PR141V014	2014	TEMASCALTEPEC	EJIDO SAN MIGUEL OXTOTILPAN	139.24	\$ 194,936.00	139,710	abies religiosapinus hartwegii	411377.88	2116160.33	78%
13	IV	PR141V015	2014	TEMASCALTEPEC	EJIDO LA COMUNIDAD	13.23	\$ 18,522.00	14,553	pinus hartwegii	410747.45	2113084.26	50%
14	IV	PR141V016	2014	TEMASCALTEPEC	EJIDO EL RINCON	3.60	\$ 5,040.00	3,960	pinus montezumae	406503.17	2108463.34	78%
15	IV	PR141V017	2014	TEMASCALTEPEC	EJIDO LAS LAGRIMAS	17.68	\$ 24,752.00	18,860	pinus montezumae	411170.03	2109016.09	60%
16	IV	PR141V018	2014	TEMASCALTEPEC	DONATO RAMIREZ SANCHEZ	1.06	\$ 1,484.00	1,166	pinus montezumae	406249.73	2108582.67	80%
17	IV	PR141V019	2014	TEMASCALTEPEC	VICTOR PERALTA NAVA	1.36	\$ 1,904.00	1,496	pinus montezumae	406340.08	2108506.64	80%
18	IV	PR141V022	2014	TEMASCALTEPEC	ALFONSO REYES FLORES	1.50	\$ 2,100.00	1,650	pinus patulapinus pseudostrubus	402888.29	2101261.57	79%
19	IV	PR141V023	2014	TEMASCALTEPEC	RUFINO MOISES HERNANDEZ CASTANEDA	1.00	\$ 1,400.00	1,100	Pinus pseudostrubus	402665.68	2100555.85	80%
20	IV	PR141V024	2014	TEMASCALTEPEC	SALOME GONZALEZ CONSUELOS	1.55	\$ 2,170.00	1,705	Pino pseudostrubus	405120.29	2100437.10	78%
21	IV	PR141V025	2014	TEMASCALTEPEC	PASCUAL GONZALEZ CONSUELOS	2.52	\$ 3,528.00	2,772	Pino pseudostrubus	404572.94	2099429.30	80%
22	IV	PR141V026	2014	TEMASCALTEPEC	RAUL ESTEBAN REYES HERNANDEZ	1.63	\$ 2,282.00	1,793	Pino pseudostrubus	408303.23	2116045.67	79%
23	IV	PR141V027	2014	TEMASCALTEPEC	MANGLORIO ESQUIVEL MARTINEZ	1.46	\$ 2,044.00	1,606	Pino pseudostrubus	408520.20	2116306.83	79%
24	IV	PR141V028	2014	TEMASCALTEPEC	BARTOLO DOMINGUEZ REYES	1.32	\$ 1,848.00	1,452	Pino pseudostrubus	409578.48	2116335.43	79%

N°	REGION	FOLIO NO	AÑO	MUNICIPIO	BENEFICIARIO	SUPERFICIE	MONTO TOTAL (\$)	CANTIDAD DE PLANTA	ESPECIE	LONGITUD	LATITUD	% DE SOBREVIVENCIA 2015
25	IV	PR14IV029	2014	TEMASCALTEPEC	JUVENCIO LEONARDO VERTIZ CAMARON	2.84	\$ 3,976.00	3,124	Pino pseudostrobus	407783.34	2114153.78	79%
26	IV	PR14IV030	2014	TEMASCALTEPEC	LEONARDO REYES LOPEZ	3.86	\$ 5,404.00	4,246	Pino pseudostrobusPseud	407107.31	2115037.11	78%
27	IV	PR14IV031	2014	TEMASCALTEPEC	FAUTINO LOPEZ AVAREZ	1.70	\$ 2,380.00	1,870	Pino pseudostrobus	407811.66	2116317.54	55%
28	IV	PR14IV033	2014	TEMASCALTEPEC	BENITO COLIN BECERRIL	1.54	\$ 2,156.00	1,694	Pseudotsuga macrolephh	403506.48	2100484.58	77%
29	IV	PR14IV034	2014	TEMASCALTEPEC	CARLOS COLIN GARCIA	2.43	\$ 3,402.00	2,673	Pino pseudostrobus	403539.10	2100394.71	70%
30	IV	PR14IV035	2014	TEMASCALTEPEC	AGUSTIN ARELLANO GONZALEZ	2.52	\$ 3,528.00	2,772	Pino pseudostrobus	407811.07	2115518.65	78%
31	IV	PR14IV036	2014	TEMASCALTEPEC	FILEMON TORRES REYES	3.91	\$ 5,474.00	4,300	Pino pseudostrobus	408305.88	2115068.31	79%
32	IV	PR14IV037	2014	TEMASCALTEPEC	EFRAIN BARANDA REYES	2.50	\$ 3,500.00	2,750	Pinus montezumaePino p	408871.55	2115431.84	76%
33	IV	PR14IV038	2014	TEMASCALTEPEC	DANIEL BARANDA REYES	3.76	\$ 5,264.00	22,755	Pinus montezumaePino p	408085.44	2116102.70	75%
34	IV	PR14IV040	2014	TEMASCALTEPEC	EJIDO SAN ANTONIO ALBARRANES	10.61	\$ 14,854.00	10,610	pinus hartwegii	410368.26	2112843.79	0%
35	IV	PR14IV041	2014	TEMASCALTEPEC	EJIDO SAN LUCAS DEL PULQUE	15.00	\$ 21,000.00	15,000	Pino pseudostrobus	391901.96	2114441.80	70%
36	IV	PR14IV042	2014	TEJUPILCO	ARIEL JUAN RAMIREZ	5.64	\$ 7,896.00	6,113	Acacia guatemalensisGm	381637.39	2082756.29	0%
37	IV	PR14IV043	2014	TEMASCALTEPEC	PABLO TORRES REYES	2.21	\$ 3,094.00	2,430	Pinus patulaPino pseudos	408553.27	2116106.91	79%
38	IV	PR14IV044	2014	TEMASCALTEPEC	DOMINGO TORRES REYES	1.77	\$ 2,478.00	1,947	Pinus patulaPino pseudos	408863.55	2115243.71	79%
39	IV	PR14IV045	2014	TEMASCALTEPEC	DIONICIO MERCADO ARISMENDI	1.50	\$ 2,100.00	1,650	Pinus ayacahuite	405453.84	2105463.98	77%
40	IV	PR14IV046	2014	TEMASCALTEPEC	SANTOS RUIZ GARDUÑO	1.55	\$ 2,170.00			407045.00	2114257.00	72%
41	IV	PR14IV047	2014	TEMASCALTEPEC	FELIPE GARCIA FLORES	2.14	\$ 2,996.00	2,354	Pinus patulaPino pseudos	404602.98	2099760.28	75%
42	IV	PR14IV049	2014	TEMASCALTEPEC	EJIDO LOS AILES, LA MESA Y LA GUACAMAYA	25.00	\$ 35,000.00	25,000	Pino pseudostrobus	409247.02	2103685.32	76%
43	IV	PR14IV050	2014	TEMASCALTEPEC	BIENES COMUNALES RINCON DE TEGUEXQUIAPAN Y SU ANEXO LA GUACAMAYA	37.00	\$ 51,800.00	37,000	Pinus ayacahuite	404408.88	2106156.95	62%
44	IV	PR14IV051	2014	TLATLAYA	GUILEBALDO CARBAJAL ESCOBAR	16.27	\$ 22,778.00	22,000	Gmelina arborea	349665.00	2055136.00	70%
45	IV	PR14IV053	2014	TEJUPILCO	ELEUTERIO RAMOS TORIBIO	6.00	\$ 8,400.00	6,000	Pinus occarpa	374036.87	2096412.10	70%
46	IV	PR14IV054	2014	TEMASCALTEPEC	BIENES COMUNALES EL RINCON	14.18	\$ 19,852.00	20,000	Pinus pseudostrobus	405901.46	2107662.92	75%
47	IV	PR14IV056	2014	TEMASCALTEPEC	EJIDO LA ESTANCIA	26.80	\$ 37,520.00	30,000	Pinus montezumae	407687.67	2109309.45	76%
48	IV	PR14IV057	2014	TEMASCALTEPEC	EJIDO LA LABOR LAS CABRAS	14.03	\$ 19,642.00	20,000	Pinus pseudostrobus	405965.00	2103682.00	70%
49	IV	PR14IV058	2014	TLATLAYA	MANUEL PEREZ BENITEZ	3.00	\$ 4,200.00	3,300	Gmelina arborea	358225.00	2040211.00	72%
50	IV	PR14IV059	2014	TLATLAYA	JOSE IZABEL DE LA SANCHAS VENCES	4.28	\$ 5,992.00	6,000	Gmelina arboreaSwietenh	358160.00	2046117.00	0%
51	IV	PR14IV062	2014	LUVIANOS	J. SANTOS DOMINGO FELICIANO ISIDORO	3.10	\$ 4,340.00	3,300	Gmelina arborea	346966.00	2102739.00	0%
52	IV	PR14IV063	2014	TEMASCALTEPEC	DELFINO COLIN COLIN	1.34	\$ 1,876.00	1,474	Pinus ayacahuite	404095.21	2104994.33	77%
53	IV	PR14IV064	2014	TEMASCALTEPEC	VICTOR HERNANDEZ COLIN	1.28	\$ 1,792.00	1,408	Pinus pseudostrobus	403081.58	2101445.94	80%
54	IV	PR14IV065	2014	TEMASCALTEPEC	EJIDO MESON VIEJO	10.00	\$ 14,000.00	10,000	Pinus pseudostrobus	409373.08	212124.05	80%

N°	REGION	FOLIO NO	AÑO	MUNICIPIO	BENEFICIARIO	SUPERFICIE	MONTO TOTAL (\$)	CANTIDAD DE PLANTA	ESPECIE	LONGITUD	LATITUD	% DE SOBREVIVENCIA 2015
55	IV	PR14IV066	2014	TEMASCALTEPEC	EJIDO EL PEÑON	7.18	\$ 10,052.00	10,000	Pinus occarpa	382472.31	2106371.51	0%
56	IV	PR14IV067	2014	TEMASCALTEPEC	BIENES COMUNALES TEQUESQUIAPAN	15.00	\$ 21,000.00	15,000	Pinus pseudostrobus	399343.50	2106901.23	60%
57	IV	PR14IV068	2014	SAN SIMON DE GUERRERO	BIENES COMUNALES DE SAN GABRIEL CUENTLA	25.00	\$ 35,000.00	25,000	Pinus occarpa	385152.36	2100363.30	77%
58	IV	PR14IV069	2014	TEJUPILCO	EJIDO PUEBLO NUEVO DE TENERIA	10.00	\$ 14,000.00	10,000	Pinus occarpa	384417.68	2100500.65	68%
59	IV	PR14IV070	2014	TEJUPILCO	CAYETANO DOMINGUEZ MARTINEZ	10.00	\$ 14,000.00	10,000	Swietenia humilis	379009.00	2079175.00	70%
60	IV	PR14IV071	2014	TEJUPILCO	ADALBERTO LOPEZ MARCIAL	12.35	\$ 17,290.00	13,000	Swietenia humilis, Acacia guatemalensis	378477.00	2080539.00	65%
61	IV	PR14IV072	2014	TLATLAYA	GREGORIO CARBAJAL ESCOBAR	6.19	\$ 8,666.00	6,809	Gmelina arborea	350195.20	2055031.44	65%
62	IV	PR14IV073	2014	LUVIANOS	SERVANDO DIAZ MALDONADO	1.00	\$ 1,400.00	1,000	Acacia guatemalensis	362103.95	2088988.83	0%
63	IV	PR14IV074	2014	LUVIANOS	SANTANA GONZALEZ SOLORZANO	4.14	\$ 5,796.00	4,554	Swietenia humilis	358510.58	2098392.80	53%
64	IV	PR14IV075	2014	LUVIANOS	BIENES COMUNALES DE SAN JUAN ACATITLAN EL GRANDE Y SU ANEXO HERMILTEPEC O PEÑA BLANCA	49.88	\$ 69,832.00	52,200	Gmelina arborea, Swietenia humilis	355564.00	2109015.00	65%
65	IV	PR14IV076	2014	LUVIANOS	EJIDO PIEDRA GRANDE	19.60	\$ 27,440.00	25,000	Pinus occarpa	355324.00	2090732.00	70%
66	IV	PR14IV078	2014	LUVIANOS	CAMILA ARENAS AGAPITO	2.89	\$ 4,046.00	3,344	Gmelina arborea	351125.00	2105364.00	0%
67	IV	PR14IV081	2014	LUVIANOS	ESTEBAN PONCE BENITEZ	3.57	\$ 4,998.00	2,927	Gmelina arborea	359566.00	2106983.00	50%
68	IV	PR14IV082	2014	TEMASCALTEPEC	BIENES COMUNALES SAN MIGUEL OXTOTILPAN	18.49	\$ 25,886.00	25,000	Pinus pseudostrobus	407510.72	2116853.29	70%
69	IV	PR14IV085	2014	TEMASCALTEPEC	EJIDO SAN FRANCISCO OXTOTILPAN	50.00	\$ 70,000.00	50,000	Pinus hartwegii	408562.00	2125850.00	66%
70	IV	PR14IV086	2014	TEMASCALTEPEC	BIENES COMUNALES SAN FRANCISCO OXTOTILPAN	7.99	\$ 11,186.00	12,000	Pinus pseudostrobus	404035.08	2119867.64	77%
71	IV	PR14IV087	2014	TEMASCALTEPEC	MARIA LUISA JIMENEZ CORRAL	3.80	\$ 5,320.00	4,180	Pinus pseudostrobus	407208.22	2114688.84	75%
72	IV	PR14IV090	2014	TEJUPILCO	GALDINO GERBACIO BENITEZ	1.00	\$ 1,400.00	1,000	Pinus occarpa			66%
73	IV	PR14IV093	2014	AMATEPEC	MISAEEL SALAZAR ACUNA	5.00	\$ 7,000.00	5,500	Gmelina arborea	345414.91	2065366.68	72%
74	IV	PR14IV094	2014	AMATEPEC	CARLOMAGNO PEREZ AVILEZ	3.59	\$ 5,026.00	4,400	Gmelina arborea	358558.29	2066986.62	77%
75	IV	PR14IV095	2014	AMATEPEC	RINA MARIA DE LOS ANGELES DOMINGUEZ SEGURA	4.55	\$ 6,370.00	15,400	Fraxinus uhdei	374294.00	2066764.00	0%
76	IV	PR14IV096	2014	AMATEPEC	BULMARO BENITEZ PEREZ	12.00	\$ 16,800.00	13,200	Gmelina arborea	346726.98	2065271.01	52%
77	IV	PR14IV097	2014	AMATEPEC	ANSELMO PEREZ OLASCUAGA	3.00	\$ 4,200.00	3,300	Gmelina arborea	358625.74	2066847.67	80%
78	IV	PR14IV098	2014	TLATLAYA	IVONNE ROCIO MACEDO ABARCA	8.00	\$ 11,200.00	8,800	Gmelina arborea	371727.93	2063900.21	0%
79	IV	PR14IV099	2014	AMATEPEC	EJIDO SAN MARTIN	6.00	\$ 8,400.00	6,000	Pinus occarpa	371668.00	2073180.00	60%
80	IV	PR14IV100	2014	LUVIANOS	AMADO LOZA PEÑA	10.00	\$ 14,000.00	11,000	Gmelina arborea	349684.00	2106714.00	60%
81	IV	PR14IV101	2014	LUVIANOS	NICOLAS CALLES ZEPEDA	2.00	\$ 2,800.00	2,200	Gmelina arborea	358408.00	2106584.00	68%
82	IV	PR14IV102	2014	LUVIANOS	PAULINO SUAREZ CHAPARRO	5.00	\$ 7,000.00	5,000	Pinus occarpa	356865.72	2087941.36	65%

N°	REGION	FOLIO NO	AÑO	MUNICIPIO	BENEFICIARIO	SUPERFICIE	MONTO TOTAL (\$)	CANTIDAD DE PLANTA	ESPECIE	LONGITUD	LATITUD	% DE SOBREVIVENCIA 2015
83	IV	PR14IV03	2014	LUVIANOS	FERNANDO ANTONIO BACILLO	2.00	\$ 2,800.00	2,200	Gmelina arborea	350943.00	2105598.00	48%
84	IV	PR14IV04	2014	LUVIANOS	MARIA SANTOS TELLEZ SABINES	2.60	\$ 3,640.00	3,091	Gmelina arborea	349894.00	2106651.00	52%
85	IV	PR14IV05	2014	LUVIANOS	LUIS CASIANO PONCE	5.69	\$ 7,966.00	6,300	Gmelina arboreaSwietenia	355284.00	2108403.00	55%
86	IV	PR14IV06	2014	LUVIANOS	HERACLIO PONCE JUAN	4.56	\$ 6,384.00	6,600	Gmelina arborea	358468.00	2106343.00	55%
87	IV	PR14IV07	2014	TLATLAYA	LUIS VARGAS URBINA	2.00	\$ 2,800.00	2,000	Gmelina arborea	378515.34	2049963.43	0%
88	IV	PR14IV09	2014	TLATLAYA	JESUS TORRES NUÑES	1.19	\$ 1,666.00	2,000	Swietenia humilis	350033.66	2056826.42	0%
89	IV	PR14IV10	2014	TLATLAYA	EULALIA CRUZ RIOS	3.06	\$ 4,284.00	4,400	Gmelina arborea	365639.85	2046555.01	80%
90	IV	PR14IV11	2014	TLATLAYA	GENOVIO ORTIZ EUTIMIO	3.00	\$ 4,200.00	3,000	Gmelina arborea	362839.25	2048307.17	50%
91	IV	PR14IV12	2014	TLATLAYA	EVERARDO MARTINEZ ORTIZ	5.50	\$ 7,700.00	6,050	Gmelina arborea	377716.84	2052402.17	55%
92	IV	PR14IV13	2014	LUVIANOS	ALFONSA MARCIAL BONIFACIO	5.11	\$ 7,154.00	6,061	Gmelina arborea	351668.00	2104765.00	60%
93	IV	PR14IV14	2014	LUVIANOS	HERACLIO AGUILAR PANTALEON	1.22	\$ 1,708.00	1,220	Gmelina arborea	359517.00	2105651.00	77%
94	IV	PR14IV15	2014	TLATLAYA	AGUILINA DIAZ CAMPUZANO	2.00	\$ 2,800.00	2,000	Gmelina arborea	366488.51	2037773.41	70%
95	IV	PR14IV16	2014	TEMASCALTEPEC	CELSO GARCIA FLORES	2.00	\$ 2,800.00	2,200	Pinus pseudostrobus	404666.69	2100269.50	75%
96	IV	PR14IV17	2014	TEMASCALTEPEC	MARCO RUIZ GARDUÑO	4.74	\$ 6,636.00	5,214	Pinus pseudostrobus	407293.58	2114451.05	78%
SUBTOTAL REGIÓN IV TEJUÍPILCO							835.70	932,710				70%
1	V	PR14V002	2014	JIQUIPILCO	ARIC PAGROMEX	10.00	\$ 14,000.00	11,000	Pinus montezumaePinus	428942.32	2155772.95	74%
2	V	PR14V003	2014	SAN FELIPE DEL PROGRESO	EJIDO SAN PEDRO EL ALTO	30.00	\$ 42,000.00	27,000	Pinus ayacahuitePinus gr	405137.89	2167100.03	71%
3	V	PR14V004	2014	JOCOTITLAN	EJIDO SANTIAGO CASANDEJE	25.00	\$ 35,000.00	17,000	Pinus ayacahuitePinus gr	396921.75	2188147.35	77%
4	V	PR14V005	2014	JOCOTITLAN	BIENES COMUNALES SANTIAGO YECHE	12.00	\$ 16,800.00	11,600	Pinus montezumaePinus	423798.52	2181066.70	79%
5	V	PR14V006	2014	EL ORO	EJIDO SANTIAGO OXTEPAN	20.00	\$ 28,000.00	1,800	Pinus greggii	380492.86	2192564.16	72%
6	V	PR14V008	2014	TEMASCALCINGO	MARTIN ARIAS DIAZ	5.00	\$ 7,000.00	4,500	Pinus ayacahuitePinus gr	380003.00	2213434.00	70%
7	V	PR14V009	2014	MORELOS	JOSE GERMAN PEREZ CARDENAS	1.18	\$ 1,652.00	1,062	Pinus montezumaePinus	426523.00	2187305.00	78%
8	V	PR14V010	2014	SAN FELIPE DEL PROGRESO	EJIDO RANCHERIA PALMILLAS	35.00	\$ 49,000.00	40,000	Pinus pseudostrobusPinu	402708.61	2176508.33	77%
9	V	PR14V011	2014	TEMASCALCINGO	EJIDO LA CORONA	150.00	\$ 210,000.00	135,000	Pinus occarpa	396790.36	2199818.73	73%
10	V	PR14V013	2014	JIQUIPILCO	MIGUEL ANGEL GIL BECERRIL	15.00	\$ 21,000.00	16,500	Pinus greggiiPinus monte	434831.01	2166803.82	77%
11	V	PR14V014	2014	JIQUIPILCO	JOEL SANCHEZ DE LA CRUZ	10.00	\$ 14,000.00	22,000	Pinus ayacahuitePinus ps	434847.83	2166200.65	0%
12	V	PR14V015	2014	TEMASCALCINGO	MARCO ANTONIO ROCHA HUITRON	5.00	\$ 7,000.00	6,700	Abies religiosaPinus pseu	381234.00	2211817.00	80%
13	V	PR14V016	2014	EL ORO	PATRICIA LOPEZ SANCHEZ	3.90	\$ 5,460.00	4,290	Pinus ayacahuite	384677.73	2191858.32	77%
14	V	PR14V017	2014	ACAMBAY	BIENES COMUNALES DE SANTA MARIA TIXMADEJE	200.00	\$ 280,000.00	180,000	Pinus patulaPinus greggii	400679.24	2208435.79	72%
15	V	PR14V018	2014	TEMASCALCINGO	EJIDO CERRITO DE CARDENAS SECCION MATANGROS	115.00	\$ 161,000.00	31,500	Cupressus lucitanicaPinus	384996.92	2205704.91	77%
16	V	PR14V019	2014	SAN JOSE DEL RINCON	JOSE FRANCISCO JIMENEZ CHAVEZ	2.00	\$ 2,800.00	2,200	Cupressus lucitanicaPinus	379428.76	2180298.10	72%
17	V	PR14V020	2014	JOCOTITLAN	EJIDO SAN JUAN COAJOMULCO	5.00	\$ 7,000.00	4,500	Pinus montezumae	396177.77	2184079.61	74%
18	V	PR14V021	2014	SAN JOSE DEL RINCON	EJIDO EL DEPOSITO	52.00	\$ 72,800.00	49,000	Pinus montezumae	375040.00	2156455.00	78%

N°	REGION	FOLIO NO	AÑO	MUNICIPIO	BENEFICIARIO	SUPERFICIE	MONTO TOTAL (\$)	CANTIDAD DE PLANTA	ESPECIE	LONGITUD	LATITUD	% DE SOBREVIVENCIA 2015
19	V	PRI4V023	2014	MORELOS	EJIDO SAN BARTOLO MORELOS	10.00	\$ 14,000.00	9,000	Quercus sp.Pinus ayacah	426233.86	2185122.50	78%
20	V	PRI4V025	2014	EL ORO	SILVIA DEL CARMEN FABILA HERNANDEZ	2.25	\$ 3,150.00	2,475	Pinus montezumaePinus	394502.85	2190749.91	74%
21	V	PRI4V026	2014	TEMASCALCINGO	EJIDO CERRITO DE CARDENAS SECCION GABINO VAZQUEZ	240.00	\$ 336,000.00	94,505	Cupressus luctanicaPinu	384995.17	2208201.21	75%
22	V	PRI4V028	2014	JOCOTITLAN	ALFREDO NAVA ORTEGA	2.00	\$ 2,800.00	2,200	Pinus greggiiPinus monte	398477.84	2185598.68	74%
23	V	PRI4V029	2014	SAN FELIPE DEL PROGRESO	MARIA OLIVIA BENITEZ MORALES	5.00	\$ 7,000.00	4,500	Pinus pseudostrobus	389078.95	2171909.38	71%
24	V	PRI4V030	2014	IXTLAHUACA	PABLO VALDEZ MALVAEZ	60.00	\$ 84,000.00	54,000	Cupressus luctanicaPinu	418579.00	2155031.00	73%
25	V	PRI4V031	2014	TEMASCALCINGO	CARLOS RAFAEL CHAVEZ JURADO	5.00	\$ 7,000.00	5,500	Pinus ayacahuite	395346.08	2201006.11	74%
26	V	PRI4V032	2014	ACAMBAY	BIENES COMUNALES DE SAN IDEFOSO YOLOTEPEC	20.00	\$ 28,000.00	18,000	Pinus patula	413848.24	2204863.86	72%
27	V	PRI4V033	2014	JIQUIPILCO	EJIDO SAN JUAN JIQUIPILCO	100.00	\$ 140,000.00	43,900	Abies religiosaPinus ayac	441946.63	2165205.28	71%
28	V	PRI4V034	2014	ACAMBAY	EJIDO SAN MIGUEL ACAMBAY	6.00	\$ 8,400.00	5,400	Quercus sp.Pinus ayacah	415971.80	2207006.28	76%
29	V	PRI4V035	2014	SAN JOSE DEL RINCON	JOSE CRUZ SALGADO GRANADOS	19.00	\$ 26,600.00	20,900	Pinus pseudostrobusPinu	373122.00	2175623.00	72%
30	V	PRI4V036	2014	TEMASCALCINGO	ELOY CONCEPCION MIRANDA UGALDE	3.33	\$ 4,662.00	3,663	Pinus greggii	384924.88	2210575.88	74%
31	V	PRI4V037	2014	SAN FELIPE DEL PROGRESO	MARIA ELENA PERALTA REYES	1.25	\$ 1,750.00	1,375	Pinus greggii	406585.50	2170151.00	75%
32	V	PRI4V038	2014	SAN JOSE DEL RINCON	MIGUEL MORA SALAMANCA	15.59	\$ 21,826.00	11,650	Pinus patulillaPinus greggii	384928.44	2167695.97	70%
33	V	PRI4V039	2014	SAN JOSE DEL RINCON	EJIDO GUARDA DE SAN ANTONIO BUENAVISTA	9.21	\$ 12,894.00	8,289	Pinus pseudostrobus	377581.25	2178484.32	73%
34	V	PRI4V040	2014	JOCOTITLAN	JORGE LOPEZ MENDOZA	3.90	\$ 5,460.00	4,290	Pinus ayacahuite	406786.00	2181326.00	0%
35	V	PRI4V041	2014	SAN JOSE DEL RINCON	JOEL SALGADO GRANADOS	38.00	\$ 53,200.00	34,200	Pinus pseudostrobusPinu	376387.00	2169768.00	74%
36	V	PRI4V042	2014	SAN FELIPE DEL PROGRESO	CARLOS CHAVEZ VILCHIS	2.00	\$ 2,800.00	1,800	Pinus patula	394039.73	2173592.68	71%
37	V	PRI4V043	2014	SAN FELIPE DEL PROGRESO	ANTONIO SANDOVAL VELAZQUEZ	2.00	\$ 2,800.00	2,200	Pinus greggii	392057.46	2173815.31	70%
38	V	PRI4V044	2014	SAN JOSE DEL RINCON	JACINTO DE JESUS RAMIREZ	1.05	\$ 1,470.00	945	Pinus pseudostrobus	393070.00	2163695.00	74%
SUBTOTAL REGION V ATLACOMULCO							1241.66	894,444				74%
SUBTOTAL REGION V ATLACOMULCO							\$1,738,324					
1	VI	PRI4VI001	2014	ALMOLOYA DE ALQUISIRAS	BIENES COMUNALES ALMOLOYA ALQUISIRAS	11.50	\$ 16,100.00	11,500	Pinus pseudostrobus	401736.04	2083950.27	95%
2	VI	PRI4VI002	2014	VILLA GUERRERO	BIENES COMUNALES DE ZACANGO	20.33	\$ 28,462.00	22,363	Abies religiosa	423911.32	2107743.87	65%
3	VI	PRI4VI003	2014	SULTEPEC	BIENES COMUNALES SANTA CRUZ TEXCALAPA	83.70	\$ 117,180.00	83,700	Pinus oseudostrobus	396984.11	2080491.42	90%
4	VI	PRI4VI005	2014	TEXCALITLAN	EJIDO VENTA MORALES	37.70	\$ 52,780.00	34,330	Pinus hartwegiiAbies relig	406301.96	2102230.06	75%
5	VI	PRI4VI006	2014	COATEPEC HARINAS	EJIDO SAN JOSE HUAYANALCO	19.20	\$ 26,880.00	17,280	Pino pseudostrobus	414312.05	2099656.66	93%
6	VI	PRI4VI007	2014	SULTEPEC	BIENES COMUNALES SULTEPEC	59.00	\$ 82,600.00	53,100	Pino pseudostrobus	391374.19	2077161.20	88%
7	VI	PRI4VI008	2014	COATEPEC HARINAS	EJIDO CHILTEPEC	10.50	\$ 14,700.00	11,550	Abies religiosa	411212.16	2101954.26	73%
8	VI	PRI4VI009	2014	TEXCALITLAN	EJIDO TEXCALITLAN ROMULO CALIXTO	60.00	\$ 84,000.00	75,780	Pinus oocarpaPinus pseul	405963.78	2096844.04	0%
9	VI	PRI4VI010	2014	TEXCALITLAN	ROMULO CALIXTO RAMIREZ	5.20	\$ 7,280.00	5,280	Pinus ayacahuitePinus ps	407030.32	2093559.22	95%

N°	REGION	FOLIO NO	AÑO	MUNICIPIO	BENEFICIARIO	SUPERFICIE	MONTO TOTAL (\$)	CANTIDAD DE PLANTA	ESPECIE	LONGITUD	LATITUD	% DE SOBREVIVENCIA 2015
10	VI	PRI4V1011	2014	COATEPEC HARINAS	FERNANDO MERCADO CASTANEDA	2.00	\$ 2,800.00	2,240	Abier religiosaPinus ayac	409412.57	2099041.94	70%
11	VI	PRI4V1012	2014	TEXCAL TITLAN	FIDENCIO CALIXTO GONZALEZ	2.00	\$ 2,800.00	2,200	Pseudotsuga menziesii	406773.94	2096387.77	80%
12	VI	PRI4V1013	2014	TEXCAL TITLAN	GUILLERMO GONZALES MERCADO	2.00	\$ 2,800.00	2,200	Pseudotsuga menziesii	408669.05	2098489.24	93%
13	VI	PRI4V1014	2014	TEXCAL TITLAN	FACUNDO SALINAS COLIN	3.00	\$ 4,200.00	3,300	Pinus ayacahuite	401659.24	2099039.42	80%
14	VI	PRI4V1015	2014	ZACUALPAN	BIENES COMUNALES DE TEOCALTZINGO	98.00	\$ 137,200.00	87,000	Pinus greggi	414189.83	2066347.92	75%
15	VI	PRI4V1016	2014	ALMOLOYA DE ALQUISIRAS	BIENES COMUNALES DE SAN ANTONIO PACHUQUILLA	70.00	\$ 98,000.00	63,000	Pinus greggi	410447.39	2087840.40	85%
16	VI	PRI4V1017	2014	TEXCAL TITLAN	MONICA GRACIELA COLIN JUAREZ	2.00	\$ 2,800.00	2,200	Pseudotsuga menziesii	406612.64	2101540.54	90%
17	VI	PRI4V1018	2014	ZACUALPAN	BIENES COMUNALES DE MAMATLA	6.40	\$ 8,960.00	5,760	Pinus greggi	417253.09	2061794.28	83%
18	VI	PRI4V1019	2014	TEXCAL TITLAN	EJIDO LA GAVIA CHICA	22.70	\$ 31,780.00	20,430	Pinus pseudostrobus	398768.13	2100141.56	75%
19	VI	PRI4V1020	2014	TEXCAL TITLAN	GERARDO ALPIZAR LARA	2.00	\$ 2,800.00	2,200	Pseudotsuga menziesii	405844.16	2099743.62	82%
20	VI	PRI4V1021	2014	ALMOLOYA DE ALQUISIRAS	EJIDO PLAN DE VIGAS	19.20	\$ 26,880.00	17,280	Pinus pseudostrobus	407238.69	2080445.75	85%
21	VI	PRI4V1022	2014	TEXCAL TITLAN	ALEJANDRO ESTRADA JAIMES	5.00	\$ 7,000.00	5,500	Abier religiosa	405853.25	2101613.19	70%
22	VI	PRI4V1023	2014	OCUILAN	SALVADOR CALIXTO CHAVEZ	4.00	\$ 5,600.00	4,400	Pinus ayacahuite	455415.52	2106106.79	75%
23	VI	PRI4V1024	2014	ALMOLOYA DE ALQUISIRAS	EJIDO JALTEPEC	20.00	\$ 28,000.00	18,000	Pinus pseudostrobus	405325.00	2089466.42	93%
24	VI	PRI4V1025	2014	MALINALCO	SALOMON MARTINEZ MARTINEZ	6.00	\$ 8,400.00	6,600	Cedrela odorata	449474.65	2078008.74	80%
25	VI	PRI4V1026	2014	VILLA GUERRERO	MARCEL JITANI SOTO	4.00	\$ 5,600.00	4,410	Cedrela odorataPinus pa	427188.27	2091796.82	70%
26	VI	PRI4V1027	2014	TEXCAL TITLAN	EFRAIN GONZALEZ GARCIA	2.00	\$ 2,800.00	2,200	Pseudotsuga menziesii	405822.19	2102449.62	82%
27	VI	PRI4V1028	2014	TEXCAL TITLAN	PABLO RAMIREZ FLORES	2.00	\$ 2,800.00	2,200	Pseudotsuga menziesii	407028.68	2102843.62	86%
28	VI	PRI4V1029	2014	TEXCAL TITLAN	MISAEEL GONZALEZ CONSUELOS	2.00	\$ 2,800.00	2,200	Pseudotsuga menziesii	406096.71	2099161.39	93%
29	VI	PRI4V1030	2014	TEXCAL TITLAN	SANTIAGO PEDRO BERNAL GONZALEZ	2.00	\$ 2,800.00	2,200	Abies religiosa	406928.95	2102361.71	81%
30	VI	PRI4V1031	2014	TEXCAL TITLAN	ALBERTO GONZALEZ GARCIA	3.00	\$ 4,200.00	3,300	Pseudotsuga menziesii	405259.20	2100340.81	78%
31	VI	PRI4V1032	2014	COATEPEC HARINAS	LORENZO RUIZ CASTANEDA	3.00	\$ 4,200.00	2,700	Cupressus lusitanica	421381.57	2088841.11	75%
32	VI	PRI4V1033	2014	TENANCINGO	EJIDO LOS MORALES	20.00	\$ 28,000.00	22,000	Pinus pseudostrobuspinu	437136.04	2102679.67	91%
33	VI	PRI4V1035	2014	TEXCAL TITLAN	ROMULO MERCADO BERNAL	2.00	\$ 2,800.00	2,200	Pseudotsuga menziesii	408400.84	2097612.30	91%
34	VI	PRI4V1036	2014	COATEPEC HARINAS	BENJAMIN ESQUIVEL CARVAJAL	3.00	\$ 4,200.00	3,300	Pinus ayacahuite	41936.59	2102218.88	83%
35	VI	PRI4V1037	2014	TEXCAL TITLAN	GERMAN BERNAL BERNAL	1.50	\$ 2,100.00	1,650	Pseudotsuga menziesii	408099.72	2097180.37	90%
36	VI	PRI4V1038	2014	TEXCAL TITLAN	ADULFO BERNAL BERNAL	2.10	\$ 2,940.00	2,310	Abies religiosa	408504.76	2097227.82	78%
37	VI	PRI4V1039	2014	COATEPEC HARINAS	DIANA ESQUIVEL LOPEZ	3.00	\$ 4,200.00	3,300	Pinus ayacahuite	410453.14	2102287.29	80%
38	VI	PRI4V1040	2014	COATEPEC HARINAS	MANUEL MARTIN VAZQUEZ MORAN	10.00	\$ 14,000.00	9,900	Pinus greggiCupressus lin	412718.23	2093812.63	75%
39	VI	PRI4V1041	2014	TEXCAL TITLAN	BULMARO GONZALEZ FLORES	1.00	\$ 1,400.00	1,100	Pinus ayacahuite	406623.74	2099013.44	90%
40	VI	PRI4V1042	2014	VILLA GUERRERO	BIENES COMUNALES SAN MATEO CAOPEXCO	17.30	\$ 24,220.00	15,570	Pinus patula	427098.42	2099725.25	91%

N°	REGION	FOLIO NO	AÑO	MUNICIPIO	BENEFICIARIO	SUPERFICIE	MONTO TOTAL (\$)	CANTIDAD DE PLANTA	ESPECIE	LONGITUD	LATITUD	% DE SOBREVIVENCIA 2015	
41	VI	PRI4V/043	2014	COATEPEC HARINAS	EJIDO COATEPEC	32.00	\$ 44,800.00	29,200	Pinus pseudostrobusPinu	414445.75	2109018.63	87%	
42	VI	PRI4V/044	2014	TEXCALTITLAN	NOE ESCOBAR SALINAS	2.00	\$ 2,800.00	2,200	Pinus ayacahuite	407702.54	2098207.80	75%	
43	VI	PRI4V/045	2014	TEXCALTITLAN	JOEL ESCOBAR SALINAS	2.00	\$ 2,800.00	2,200	Pinus ayacahuite	407679.12	2098070.11	76%	
44	VI	PRI4V/046	2014	TEXCALTITLAN	JUAN ALPIZAR VENCES	2.50	\$ 3,500.00	2,250	Pinus pseudostrobus	401306.70	2097799.06	85%	
45	VI	PRI4V/047	2014	TEXCALTITLAN	MARIA DE JESUS CONSUELOS HERNANDEZ	3.00	\$ 4,200.00	3,300	Abies religiosa	404243.13	2099229.89	80%	
46	VI	PRI4V/048	2014	COATEPEC HARINAS	VICTOR HUGO GONZALEZ LARA	1.50	\$ 2,100.00	1,650	Pinus ayacahuite	410019.25	2099296.09	93%	
47	VI	PRI4V/049	2014	OCUILAN	TEODORO NESTOR SABINO	5.00	\$ 7,000.00	5,500	Pinus patula	461762.20	2097913.24	85%	
48	VI	PRI4V/050	2014	COATEPEC HARINAS	ROBERTO ESQUIVEL CALBAJAL	1.00	\$ 1,400.00	1,100	Pinus ayacahuite	410871.53	2101420.41	75%	
49	VI	PRI4V/051	2014	COATEPEC HARINAS	GILBERTO GONZALEZ MARTINEZ	1.80	\$ 2,520.00	1,980	Pinus ayacahuite	409819.22	2099742.73	80%	
50	VI	PRI4V/052	2014	COATEPEC HARINAS	EJIDO AGUA BENDITA	7.10	\$ 9,940.00	7,810	Pinus pseudostrobusPinu	407818.80	2099880.90	71%	
51	VI	PRI4V/053	2014	COATEPEC HARINAS	JOSE MERCADO ALVAREZ	1.00	\$ 1,400.00	1,100	Abies religiosa	408923.15	2099386.88	92%	
52	VI	PRI4V/054	2014	TEXCALTITLAN	SANTOS LARA MERCADO	2.10	\$ 2,940.00	2,310	Pinus ayacahuite	401297.61	2099699.17	73%	
53	VI	PRI4V/055	2014	TEXCALTITLAN	EFRAIN LARA REYNOSO	1.00	\$ 1,400.00	1,100	Pinus ayacahuite	401848.61	2099676.61	95%	
54	VI	PRI4V/056	2014	SULTEPEC	EVERARDO RAMIREZ ALPIZAR	20.00	\$ 28,000.00	18,000	Pinus pseudostrobus	387615.15	2065196.96	81%	
55	VI	PRI4V/057	2014	COATEPEC HARINAS	BULMARO ELIAS PICHARDO MERCADO	2.00	\$ 2,800.00	2,200	Abies religiosa	408765.76	2099300.25	92%	
56	VI	PRI4V/058	2014	IXTAPAN DE LA SAL	HELADIO SEMEI RODRIGUEZ DELGADO	4.30	\$ 6,020.00	4,730	Cupressus lusitanica	429757.48	2086383.68	76%	
57	VI	PRI4V/059	2014	SULTEPEC	MARIO MANCERA SANCHEZ	20.00	\$ 28,000.00	18,000	Pinus pseudostrobus	389511.97	2067019.65	80%	
58	VI	PRI4V/060	2014	SULTEPEC	MARIA SALINAS GONZALEZ	2.00	\$ 2,800.00	1,800	Pinus pseudostrobus	388911.26	2066353.97	85%	
59	VI	PRI4V/061	2014	SULTEPEC	EJIDO LA VIRGEN	30.00	\$ 42,000.00	27,000	Pinus pseudostrobus	388220.89	2065703.04	93%	
60	VI	PRI4V/062	2014	SULTEPEC	ENRIQUE SALAZAR MARTINEZ	5.00	\$ 7,000.00	4,500	Pinus pseudostrobus	387115.65	2066693.49	84%	
61	VI	PRI4V/063	2014	SULTEPEC	WENCESLAO GONZALEZ RAMIBEZ	5.00	\$ 7,000.00	4,500	Pinus pseudostrobus	387704.67	2066607.11	83%	
62	VI	PRI4V/064	2014	TEXCALTITLAN	MARIA TERESA ALMAZAN DE LA ROSA	9.00	\$ 12,600.00	9,900	Pinus patula	401453.46	2095256.58	75%	
SUBTOTAL REGION VI COATEPEC-HARINAS										808.63	\$11,32,082	790,063	83%
1	VII	PRI4V/001	2014	AMANALCO	RUTILLO MANUEL COLIN MARIN	1.50	\$ 2,100.00	3,750	Pseudotsuga menziessi	401508.91	2130332.98	94%	
2	VII	PRI4V/002	2014	AMANALCO	ROBERTO ARTURO CARBAJAL ESCOBAR	1.50	\$ 2,100.00	2,499	Pino pseudostrobus	401706.47	2129496.70	96%	
3	VII	PRI4V/003	2014	AMANALCO	GABINO COLIN GUADARRAMA	3.00	\$ 4,200.00	4,998	Pino pseudostrobus	400164.24	2128099.41	88%	
4	VII	PRI4V/004	2014	AMANALCO	FRANCISCO CARBAJAL GONZALEZ	3.25	\$ 4,550.00	6,457	Pino pseudostrobusPseu	400642.24	2128164.00	83%	
5	VII	PRI4V/005	2014	AMANALCO	JOSE GONZALEZ FUENTES	1.00	\$ 1,400.00	2,500	Pseudotsuga menziessi	401881.17	2129508.27	89%	
6	VII	PRI4V/006	2014	AMANALCO	SANTOS SALINAS TAPIA	2.90	\$ 4,060.00	4,831	Pino pseudostrobus	400463.70	2128014.04	94%	
7	VII	PRI4V/007	2014	AMANALCO	RUTILLO MANUEL COLIN MARIN	2.00	\$ 2,800.00	3,749	Pino pseudostrobusPseu	400225.58	2132574.77	79%	
8	VII	PRI4V/009	2014	AMANALCO	AMADOR GARCIA NIETO	3.50	\$ 4,900.00	5,831	Pino pseudostrobus	399220.96	2127399.23	77%	

N°	REGION	FOLIO NO	AÑO	MUNICIPIO	BENEFICIARIO	SUPERFICIE	MONTO TOTAL (\$)	CANTIDAD DE PLANTA	ESPECIE	LONGITUD	LATITUD	% DE SOBREVIVENCIA 2015
9	VII	PRI4V/I010	2014	AMANALCO	LAZARO CRUZ GARCIA	2.40	\$ 3,360.00	3,998	Pino pseudostrobus	399418.23	2127150.86	92%
10	VII	PRI4V/I011	2014	AMANALCO	FRANCISCO CARBAJAL GONZALEZ	3.10	\$ 4,340.00	6,082	Pino pseudostrobusPseud	400217.52	2127809.16	83%
11	VII	PRI4V/I012	2014	AMANALCO	AURELIO TAPIA ZARZA	2.80	\$ 3,920.00	4,665	Pino pseudostrobus	400543.06	2127973.10	78%
12	VII	PRI4V/I013	2014	AMANALCO	RUFINO CAJIGA MALDONADO	1.00	\$ 1,400.00	1,100	Pinus patula	399367.39	2133081.93	86%
13	VII	PRI4V/I014	2014	AMANALCO	LAURENCIO PEÑA ESTRADA	1.00	\$ 1,400.00	1,100	Pinus patula	399156.41	2133099.00	90%
14	VII	PRI4V/I015	2014	AMANALCO	CLARA PEÑA ESTRADA	1.00	\$ 1,400.00	1,100	Pinus patula	399769.07	2133138.59	90%
15	VII	PRI4V/I016	2014	AMANALCO	FRANCISCO LOPEZ CARBAJAL	3.80	\$ 5,320.00	4,180	Pinus patula	400721.53	2132735.17	58%
16	VII	PRI4V/I017	2014	AMANALCO	RAMIRO VALDEZ COLIN	2.00	\$ 2,800.00	2,200	Pinus patula	400430.14	2134144.25	93%
17	VII	PRI4V/I018	2014	AMANALCO	MERCED ESTRADA DIAZ	2.00	\$ 2,800.00	2,200	Pinus patula	397224.12	2133645.20	84%
18	VII	PRI4V/I019	2014	AMANALCO	J ENCARNACION QUINTERO CARRILLO	1.00	\$ 1,400.00	1,100	Pinus patula	401162.06	2133095.93	70%
19	VII	PRI4V/I020	2014	AMANALCO	MIGUEL ESTRADA VERA	1.00	\$ 1,400.00	1,100	Pinus patula	398816.36	2133059.63	88%
20	VII	PRI4V/I021	2014	AMANALCO	VICTOR QUINTERO LOPEZ	1.00	\$ 1,400.00	1,100	Pinus patula	401360.29	2134961.14	68%
21	VII	PRI4V/I022	2014	AMANALCO	MANUEL ALVAREZ VALDEZ	1.00	\$ 1,400.00	1,100	Pinus patula	401271.37	2134284.31	73%
22	VII	PRI4V/I023	2014	AMANALCO	CIPRIANO GARCIA VILCHIS	2.30	\$ 3,220.00	2,530	Pinus patula	403603.44	2132828.37	70%
23	VII	PRI4V/I024	2014	AMANALCO	ALBERTO ALVAREZ BALDEZ	2.00	\$ 2,800.00	2,200	Pinus patula	401678.96	2133975.00	73%
24	VII	PRI4V/I025	2014	AMANALCO	MARIA GUADALUPE SOFIA QUINTERO ROMERO	1.00	\$ 1,400.00	1,100	Pinus patula	400715.62	2133938.52	88%
25	VII	PRI4V/I026	2014	AMANALCO	ALVARO CARBAJAL TORRES	2.80	\$ 3,920.00	3,980	Pinus patula	402084.47	2134573.03	89%
26	VII	PRI4V/I027	2014	AMANALCO	VICENTE VELAZQUEZ MARTINEZ	1.00	\$ 1,400.00	1,100	Pinus patula	400766.71	2133259.25	91%
27	VII	PRI4V/I028	2014	AMANALCO	MANUELA CARRILLO ARZATE	1.00	\$ 1,400.00	1,100	Pinus patula	400392.09	2135034.38	64%
28	VII	PRI4V/I029	2014	AMANALCO	MIGUEL ANGEL LOPEZ QUINTERO	1.00	\$ 1,400.00	1,100	Pinus patula	403513.89	2132782.33	71%
29	VII	PRI4V/I030	2014	AMANALCO	CIRO QUINTERO CARBAJAL	1.00	\$ 1,400.00	1,100	Pinus patula	401184.18	2133170.22	77%
30	VII	PRI4V/I032	2014	AMANALCO	SERAFIN CARBAJAL VILCHIS	1.00	\$ 1,400.00	1,100	Pinus patula	402710.29	2133595.18	86%
31	VII	PRI4V/I033	2014	AMANALCO	ANGEL ARRIAGA ZEPEDA	1.00	\$ 1,400.00	1,100	Pinus patula	399259.67	2133509.82	82%
32	VII	PRI4V/I034	2014	AMANALCO	CAMILO QUINTERO MONDRAGO	1.00	\$ 1,400.00	1,100	Pinus patula	399835.04	2134566.39	77%
33	VII	PRI4V/I035	2014	AMANALCO	MATEO COLIN ESTRADA	2.40	\$ 3,360.00	2,640	Pinus patula	397384.34	2133623.36	89%
34	VII	PRI4V/I036	2014	AMANALCO	BERNARDINO TELLES YASI	1.00	\$ 1,400.00	1,100	Pinus patula	404076.70	2132328.15	79%
35	VII	PRI4V/I037	2014	AMANALCO	VICENTA COLIN FLORES	2.70	\$ 3,780.00	2,970	Pinus patula	398381.43	2134228.13	90%
36	VII	PRI4V/I039	2014	AMANALCO	JUANA LOPEZ FLORES	1.00	\$ 1,400.00	1,100	Pinus patula	400280.95	2134879.73	82%
37	VII	PRI4V/I040	2014	AMANALCO	DOMINGO QUINTERO ESQUIVEL	1.00	\$ 1,400.00	1,100	Pinus patula	400425.30	2134688.57	71%
38	VII	PRI4V/I041	2014	AMANALCO	CLICERIO ZEPEDA BERNAL	1.50	\$ 2,100.00	1,650	Pinus patula	400301.90	2134232.17	52%
39	VII	PRI4V/I042	2014	VILLA VICTORIA	RIGOBERTO CIRILO RAMIREZ	1.20	\$ 1,680.00	1,080	Pinus pseudostrobus	392969.10	2141509.44	60%
40	VII	PRI4V/I043	2014	VILLA DE MLENDE	EJIDO SAN IDELFONSO	6.00	\$ 8,400.00	5,400	Pinus pseudostrobus	382008.44	2140810.67	94%

N°	REGION	FOLIO NO	AÑO	MUNICIPIO	BENEFICIARIO	SUPERFICIE	MONTO TOTAL (\$)	CANTIDAD DE PLANTA	ESPECIE	LONGITUD	LATITUD	% DE SOBREVIVENCIA 2015
41	VII	PRI4V1044	2014	AMANALCO	EJIDO SAN BARTOLO	23.98	\$ 33,572.00	26,378	Pinus montezumae	403792.18	2125263.48	97%
42	VII	PRI4V1045	2014	AMANALCO	EJIDO EL CAPULIN	21.56	\$ 30,184.00	27,500	Pinus montezumae	404484.26	2128866.69	76%
43	VII	PRI4V1046	2014	AMANALCO	CONSUELO CARBAJAL NUÑEZ	1.21	\$ 1,694.00	1,331	Pinus patula	399014.92	2130084.03	90%
44	VII	PRI4V1047	2014	VILLA DE ALLENDE	EJIDO LOS BERRIOS	10.00	\$ 14,000.00	11,000	Pinus montezumae	390218.34	2144878.85	60%
45	VII	PRI4V1048	2014	VILLA DE ALLENDE	FRANCISCO HIPOLITO SOSTENES	1.50	\$ 2,100.00	1,650	Pinus patula	384765.43	2142268.61	64%
46	VII	PRI4V1049	2014	VALLE DE BRAVO	JOAQUIN GALLO PEREZ	13.07	\$ 18,298.00	17,600	Pinus patula	376860.87	2130628.20	82%
47	VII	PRI4V1050	2014	VILLA VICTORIA	PETRA BECERRIL MUNGUJA	8.84	\$ 12,376.00	11,000	Pinus montezumae	396305.86	2140450.60	34%
48	VII	PRI4V1051	2014	VILLA DE ALLENDE	DULCE LUCIA ESCOBAR ZEPEDA	7.76	\$ 10,864.00	10,208	Pinus montezumaePinus	387447.86	2142969.82	73%
49	VII	PRI4V1052	2014	VILLA DE ALLENDE	EJIDO SAN JOSE ALLENDE O LA CABECERA	38.00	\$ 53,200.00	34,200	Pinus montezumae	378875.00	2154815.56	0%
50	VII	PRI4V1054	2014	VILLA DE ALLENDE	EJIDO EL MADROÑO	14.69	\$ 20,566.00	17,600	Pinus patula	390888.37	2139762.57	75%
51	VII	PRI4V1055	2014	VILLA DE ALLENDE	AGUSTINA BENITO LINO	1.00	\$ 1,400.00	1,100	Pinus patula	377292.91	2139637.21	73%
52	VII	PRI4V1056	2014	VILLA DE ALLENDE	AGUSTIN ESTRADA GARCIA	4.00	\$ 5,600.00	4,400	Pinus patula	376750.79	2140494.25	88%
53	VII	PRI4V1057	2014	ZACAZONAPAN	JORGE CRUZ LOPEZ	5.17	\$ 7,238.00	25,000	Sweetenia humilis	366752.00	2106445.25	60%
54	VII	PRI4V1058	2014	VILLA DE ALLENDE	EJIDO LOMA DE JUAREZ	5.00	\$ 7,000.00	4,500	Pinus ayacahuite	383353.00	2151396.00	52%
55	VII	PRI4V1059	2014	VILLA DE ALLENDE	BIENES COMUNALES SAN PABLO MALACATEPEC	10.00	\$ 14,000.00	9,000	Pinus pseudostrobus	375068.76	2143165.29	68%
56	VII	PRI4V1061	2014	DONATO GUERRA	BIENES COMUNALES SAN JUAN XOCUNUSCO	24.87	\$ 34,818.00	22,500	Pinus greggii	368605.87	2136888.83	74%
57	VII	PRI4V1062	2014	VILLA DE ALLENDE	EUSEBIO MUNGUJA RUBIO	2.40	\$ 3,360.00	2,640	Pinus patula	375391.17	2143246.90	89%
58	VII	PRI4V1063	2014	AMANALCO	EJIDO AMANALCO	10.00	\$ 14,000.00	9,000	Pinus montezumae	397779.84	2126012.27	53%
59	VII	PRI4V1064	2014	VILLA DE ALLENDE	CORNELIO HERNANDEZ DE JESUS	2.77	\$ 3,878.00	3,047	Pinus pseudostrobus	374174.42	2144346.32	80%
60	VII	PRI4V1065	2014	AMANALCO	AURELIA MARIN VENTURA	2.60	\$ 3,640.00	2,860	Pinus patula	401946.40	2133896.50	83%
61	VII	PRI4V1066	2014	AMANALCO	ALEJANDRO JUAN VERA SANCHEZ	3.00	\$ 4,200.00	3,300	Pinus patula	398469.94	2134375.02	85%
62	VII	PRI4V1067	2014	AMANALCO	AURELIANO GARCIA TELLES	1.20	\$ 1,680.00	1,320	Pinus patula	403070.88	2132094.60	89%
63	VII	PRI4V1068	2014	AMANALCO	FAUSTO SANCHEZ PEÑALOZA	2.50	\$ 3,500.00	2,750	Pinus patula	401052.40	2132648.14	71%
64	VII	PRI4V1069	2014	AMANALCO	FELIPE SALGADO COLIN	1.30	\$ 1,820.00	1,430	Pinus patula	402588.25	2132699.90	76%
65	VII	PRI4V1070	2014	AMANALCO	GABINA CARRILLO PINEDA	4.00	\$ 5,600.00	4,400	Pinus patula	402089.38	2133295.64	61%
66	VII	PRI4V1071	2014	AMANALCO	GERARDO CARBAJAL GONZALEZ	1.00	\$ 1,400.00	1,100	Psudotsuga menziesii	403335.31	2133421.64	73%
67	VII	PRI4V1073	2014	AMANALCO	JAIMÉ RUBIO COLIN	2.00	\$ 2,800.00	2,200	Pinus patula	399354.83	2134196.43	82%
68	VII	PRI4V1074	2014	AMANALCO	JORGE LUIS LOPEZ MEDINA	3.50	\$ 4,900.00	3,850	Pinus patula	402587.56	2131988.08	92%
69	VII	PRI4V1075	2014	AMANALCO	JUAN DANIEL VERA ESTRADA	1.20	\$ 1,680.00	1,320	Pinus patula	398123.33	2134052.24	92%
70	VII	PRI4V1076	2014	AMANALCO	MARIO LOPEZ AVILA	2.50	\$ 3,500.00	2,750	Pinus patula	403096.99	2131634.89	84%
71	VII	PRI4V1077	2014	AMANALCO	PABLO ESTRADA MORENO	1.60	\$ 2,240.00	1,760	Pinus patula	398713.84	2133100.29	77%
72	VII	PRI4V1078	2014	AMANALCO	REYNALDO LOPEZ AVILA	2.00	\$ 2,800.00	2,200	Pinus patula	401114.26	2134339.73	73%

N°	REGION	FOLIO NO	AÑO	MUNICIPIO	BENEFICIARIO	SUPERFICIE	MONTO TOTAL (\$)	CANTIDAD DE PLANTA	ESPECIE	LONGITUD	LATITUD	% DE SOBREVIVENCIA 2015
73	VII	PRI4V/I079	2014	AMANALCO	ROBERTO ESTRADA PEÑA	1.40	\$ 1,960.00	1,540	Pinus patula	397656.32	2133761.18	93%
74	VII	PRI4V/I080	2014	AMANALCO	SAMUEL JIMENEZ CRUZ	1.90	\$ 2,660.00	2,090	Pinus patula	402901.60	2132092.07	86%
75	VII	PRI4V/I082	2014	AMANALCO	VICTOR CARRILLO COLIN	7.50	\$ 10,500.00	8,250	Pinus patula	402081.16	2133772.43	74%
76	VII	PRI4V/I083	2014	AMANALCO	VICTOR COLIN ZEPEDA	1.00	\$ 1,400.00	1,100	Pinus patula	400341.88	2134937.42	64%
77	VII	PRI4V/I084	2014	VILLA DE ALLENDE	EJIDO SAN PABLO MALACATEPEC	8.00	\$ 11,200.00	7,200	Pinus pseudostrobus	375094.51	2141116.90	0%
78	VII	PRI4V/I085	2014	VILLA DE ALLENDE	EMILIANO DE JESUS GARCIA	1.16	\$ 1,624.00	1,276	Pinus patula	374715.57	2138917.86	71%
79	VII	PRI4V/I086	2014	VALLE DE BRAVO	EJIDO ACATITLAN	10.00	\$ 14,000.00	9,000	Pinus pseudostrobus	387999.39	2122916.86	55%
80	VII	PRI4V/I087	2014	VILLA DE ALLENDE	EJIDO SAN MARTIN OBISPO	4.28	\$ 5,992.00	5,400	Pinus pseudostrobus	387034.55	2135689.19	85%
81	VII	PRI4V/I088	2014	AMANALCO	EJIDO EL POTRERO	12.02	\$ 16,828.00	13,500	Pinus pseudostrobus	397187.66	2132923.07	70%
82	VII	PRI4V/I089	2014	VILLA DE ALLENDE	ELISEO GARCIA DIAZ	2.71	\$ 3,794.00	2,981	Pinus patula	374304.97	2140491.53	72%
83	VII	PRI4V/I090	2014	VILLA DE ALLENDE	JULIO CESAR DE LA O MARTINEZ	2.36	\$ 3,304.00	2,596	Pinus montezumae	391009.23	2144487.55	88%
84	VII	PRI4V/I091	2014	VILLA VICTORIA	CARLOS VILLAFANA BERNAL	2.00	\$ 2,800.00	2,200	Pinus patula	397691.95	2145790.04	75%
85	VII	PRI4V/I094	2014	AMANALCO	BIENES COMUNALES RINCON DE GUADALUPE	10.00	\$ 14,000.00	9,000	Pinus pseudostrobus	395133.59	2132269.89	67%
86	VII	PRI4V/I097	2014	VILLA DE ALLENDE	JOSE GONZALEZ DIAZ	3.25	\$ 4,550.00	3,575	Pinus patula	398915.41	2140707.37	73%
87	VII	PRI4V/I098	2014	VILLA DE ALLENDE	SERGIO OCTAVIO SCHAAR CHABAT	30.00	\$ 42,000.00	33,000	Pinus pseudostrobus	388496.16	2136012.49	82%
88	VII	PRI4V/I099	2014	VILLA VICTORIA	ANIBAL ALBERTO MEJIA GUADARRAMA	2.46	\$ 3,444.00	5,550	Pseudotsuga mensiezipl	393226.40	2143833.98	90%
89	VII	PRI4V/I100	2014	AMANALCO	ALICIA GALICIA DIAZ	1.10	\$ 1,540.00	1,210	Pinus patula	399566.30	2133809.71	83%
90	VII	PRI4V/I101	2014	AMANALCO	ARACELI COLIN GARCIA	3.00	\$ 4,200.00	3,300	Pinus patula	399906.65	2134694.29	95%
91	VII	PRI4V/I102	2014	AMANALCO	FELIX COLIN ESTRADA	1.90	\$ 2,660.00	2,090	Pinus patula	397569.68	2133632.27	88%
92	VII	PRI4V/I103	2014	AMANALCO	ANGEL LOPEZ BASTIDA	2.00	\$ 2,800.00	2,200	Pinus patula	401071.77	2134154.74	57%
93	VII	PRI4V/I104	2014	AMANALCO	JUAN VERA COLIN	3.20	\$ 4,480.00	3,520	Pinus patula	397847.24	2134076.18	56%
94	VII	PRI4V/I106	2014	AMANALCO	SABAS CARRILLO PEÑA	3.00	\$ 4,200.00	3,300	Pinus patula	400311.23	2133501.71	83%
95	VII	PRI4V/I107	2014	VILLA VICTORIA	FERMIN LOPEZ LAZARO	5.00	\$ 7,000.00	5,500	Pinus patula	400567.75	2136408.48	94%
96	VII	PRI4V/I109	2014	VILLA VICTORIA	ANTONIO LOPEZ QUINTERO	2.00	\$ 2,800.00	2,200	Pinus patula	401616.76	2135516.58	86%
97	VII	PRI4V/I110	2014	VILLA VICTORIA	FRANCISCO GONZALEZ ESTRADA	1.00	\$ 1,400.00	1,100	Pinus patula	400186.74	2135602.21	82%
98	VII	PRI4V/I112	2014	VILLA VICTORIA	HILARIO GARCIA SOTO	1.30	\$ 1,820.00	1,430	Pinus patula	401160.83	2136291.65	65%
99	VII	PRI4V/I113	2014	VILLA VICTORIA	OSCAR GONZALEZ CONTRERAS	2.00	\$ 2,800.00	2,200	Pinus patula	400533.00	2136250.68	77%
100	VII	PRI4V/I114	2014	VILLA VICTORIA	FRANCISCO ESQUIVEL TORRES	1.30	\$ 1,820.00	1,430	Pinus patula	402601.77	2136445.78	70%
101	VII	PRI4V/I115	2014	VILLA VICTORIA	GUADALUPE VALDEZ GARCIA	1.60	\$ 2,240.00	1,760	Pinus patula	403211.93	2133785.77	56%
102	VII	PRI4V/I116	2014	VILLA VICTORIA	MARIA SOFIA ESQUIVEL BENITEZ	1.70	\$ 2,380.00	1,870	Pinus patula	402048.60	2135436.93	72%
103	VII	PRI4V/I117	2014	VILLA VICTORIA	MAXIMINO SANCHEZ GARDUÑO	2.50	\$ 3,500.00	2,750	Pinus patula	400153.69	2139249.61	70%
104	VII	PRI4V/I118	2014	VILLA DE ALLENDE	OCTAVIO HERNANDEZ GARCIA	2.50	\$ 3,500.00	2,750	Pinus patula	376529.12	2141133.36	75%
105	VII	PRI4V/I119	2014	VILLA VICTORIA	LEOBARDO SEVERIANO CRISTINO	1.00	\$ 1,400.00	1,100	Pinus montezumae	401863.51	2145824.46	70%

N°	REGION	FOLIO NO	AÑO	MUNICIPIO	BENEFICIARIO	SUPERFICIE	MONTO TOTAL (\$)	CANTIDAD DE PLANTA	ESPECIE	LONGITUD	LATITUD	% DE SOBREVIVENCIA 2015
106	VII	PR14V/II020	2014	DONATO GUERRA	IGNACIO MARTINEZ ARZATE	1.26	\$ 1,764.00	1,650	Pinus patula	387654.03	2134904.68	73%
107	VII	PR14V/II021	2014	VILLA VICTORIA	PRIMITIVO GONZALEZ CAMACHO	1.00	\$ 1,400.00	1,100	Pinus patula	391071.24	2146102.61	86%
108	VII	PR14V/II022	2014	VILLA VICTORIA	CARLOS GARCIA FAVILA	3.00	\$ 4,200.00	3,300	Pinus patula	392122.71	2140209.94	78%
109	VII	PR14V/II023	2014	VILLA VICTORIA	EVODIO RAMIREZ JIMENEZ	2.00	\$ 2,800.00	2,200	Pinus patula	392322.00	2141662.71	72%
110	VII	PR14V/II024	2014	VILLA VICTORIA	FILEMON LAGUNA ALVAREZ	1.00	\$ 1,400.00	1,100	Pinus patula	391662.08	2143048.78	77%
111	VII	PR14V/II026	2014	VILLA VICTORIA	VICENTE DIAZ GARCIA	3.70	\$ 5,180.00	4,180	Pinus patula	395456.73	2138933.53	60%
112	VII	PR14V/II027	2014	VILLA VICTORIA	JOSE VELAZQUEZ RIVERA	6.71	\$ 9,394.00	4,130	Pinus patula	399246.98	2141115.37	51%
113	VII	PR14V/II028	2014	VILLA DE ALLENDE	J. LUIS GOMORA VEGA	1.37	\$ 1,918.00	1,507	Pinus montezumae	384184.85	2143290.17	73%
SUBTOTAL REGION VII VALLE DE BRAVO							\$ 649,670	537,319				75%
1	VIII	PR14V/III001	2014	SOYANIQUILPAN	CHAFIK MAJUL ZAMUDIO	2.80	\$ 3,920.00	4,400	Pinus greggiiPinus monte	440321.91	2217505.58	0%
2	VIII	PR14V/III002	2014	VILLA DEL CARBON	EJIDO SAN LORENZO EL VIEJO PUEBLO NUEVO	42.00	\$ 58,800.00	66,000	Pinus ayacahuitePinus pa	437195.99	2176151.05	74%
3	VIII	PR14V/III003	2014	JILOTEPEC	EJIDO SAN LORENZO NENAMICOYAN	10.00	\$ 14,000.00	11,000	Pinus greggiiPinus pseud	429630.62	2225803.15	75%
4	VIII	PR14V/III004	2014	VILLA DEL CARBON	JAIME CORREA GIL	3.50	\$ 4,900.00	5,500	Pinus patula	439606.63	2181830.04	81%
5	VIII	PR14V/III005	2014	JILOTEPEC	EJIDO EL ROSAL	20.00	\$ 28,000.00	22,000	Pinus greggii	425898.29	2223137.21	91%
6	VIII	PR14V/III006	2014	JILOTEPEC	JUAN ORTEGA ORTEGA	1.00	\$ 1,400.00	1,100	Pinus pseudostrobus	432410.94	2217509.11	90%
7	VIII	PR14V/III008	2014	JILOTEPEC	EJIDO XHIXHATA Y HUERTAS	10.00	\$ 14,000.00	11,000	Pinus patulaPinus pseud	444088.02	2200492.76	90%
8	VIII	PR14V/III009	2014	SOYANIQUILPAN	EJIDO SAN JUAN DAXTHI	10.00	\$ 14,000.00	5,500	Pinus greggiiPinus pseud	440592.50	2222466.83	80%
9	VIII	PR14V/III010	2014	JILOTEPEC	HECTOR FEDERICO HERNANDEZ PEREZ	10.50	\$ 14,700.00	16,500	Pinus greggiiPinus patula	442661.54	2209345.45	86%
10	VIII	PR14V/III011	2014	ACULCO	JUAN COLIN INOCENCIO	7.00	\$ 9,800.00	7,700	Pinus greggiiPinus leiophy	420473.14	2215048.44	85%
11	VIII	PR14V/III012	2014	ACULCO	SANTA MARIA NATIVITAS SEGUNDO CUARTEL	10.00	\$ 14,000.00	11,000	Pinus greggiiPinus leophy	415709.57	2225717.59	91%
12	VIII	PR14V/III013	2014	VILLA DEL CARBON	MARCO ANTONIO LLANOS HERNANDEZ	2.80	\$ 3,920.00	4,400	Pinus patula	438964.10	2182474.04	65%
13	VIII	PR14V/III014	2014	CHAPA DE MOTA	BIENES COMUNALES DE SAN MIGUEL CHAPA DE MOTA	16.00	\$ 22,400.00	22,000	Pinus pseudostrobusPinu	444248.13	2189964.85	76%
14	VIII	PR14V/III015	2014	CHAPA DE MOTA	BIENES COMUNALES SAN DE FRANCISCO DE LAS TABLAS	10.00	\$ 14,000.00	11,000	Pinus ayacahuitePinus ps	445706.01	2185825.17	80%
15	VIII	PR14V/III016	2014	VILLA DEL CARBON	BIENES COMUNALES SAN DE JERONIMO ZACAPEXCO	50.00	\$ 70,000.00	55,000	Pinus ayacahuitePinus pa	446785.10	2180157.73	79%
16	VIII	PR14V/III017	2014	VILLA DEL CARBON	JOSE ORLANDO MALDONADO BARRERA	1.40	\$ 1,960.00	2,200	Pinus patula	440597.40	2179476.99	0%
17	VIII	PR14V/III019	2014	JILOTEPEC	LEONARDO FLORES CHAVEZ	7.00	\$ 9,800.00	11,000	Pinus greggii	443981.51	2208509.74	0%

N°	REGION	FOLIO NO	AÑO	MUNICIPIO	BENEFICIARIO	SUPERFICIE	MONTO TOTAL (\$)	CANTIDAD DE PLANTA	ESPECIE	LONGITUD	LATITUD	% DE SOBREVIVENCIA 2015
18	VIII	PRI4V/II020	2014	JILOTEPEC	DOLORES MACIN ROMERO	2.00	\$ 2,800.00	2,200	Pinus greggii	445323.31	2231861.19	81%
19	VIII	PRI4V/II021	2014	CHAPA DE MOTA	BIENES COMUNALES DONGU	20.00	\$ 28,000.00	22,000	Pinus montezumae	436973.56	2194477.35	80%
20	VIII	PRI4V/II022	2014	TIMILPAN	EJIDO SAN ANTONIO YONDEJE	15.00	\$ 21,000.00	16,500	Pinus ayacahuitePinus m	425080.07	2195534.97	75%
21	VIII	PRI4V/II024	2014	ACULCO	EJIDO SAN JERONIMO ACULCO	21.00	\$ 29,400.00	33,000	Pinus greggiiPinus pseud	407283.42	2219621.85	80%
22	VIII	PRI4V/II025	2014	VILLA DEL CARBON	EJIDO LOMA ALTA	10.50	\$ 14,700.00	16,500	Pinus ayacahuitePinus pa	451477.84	2170104.08	0%
23	VIII	PRI4V/II026	2014	VILLA DEL CARBON	BIENES COMUNALES LA CANADA	10.00	\$ 14,000.00	11,000	Pinus greggiiPinus pseud	451070.65	2187183.33	0%
24	VIII	PRI4V/II027	2014	ACULCO	BIENES COMUNALES SANTIAGO OXTHOC-TOXHIE	10.00	\$ 14,000.00	11,000	Pinus greggiiPinus pseud	411020.05	2216086.70	75%
25	VIII	PRI4V/II028	2014	TIMILPAN	EJIDO SANTIAGUITO MAXDA	20.00	\$ 28,000.00	22,000	Pinus greggiiPinus pseud	416592.73	2193335.63	70%
26	VIII	PRI4V/II029	2014	JILOTEPEC	HANCY MONROY GONZALEZ	2.00	\$ 2,800.00	2,200	Pinus greggii	428006.03	2227716.74	71%
27	VIII	PRI4V/II030	2014	VILLA DEL CARBON	JUAN PINEDA ROJO	10.00	\$ 14,000.00	11,000	Pinus greggiiPinus pseud	458775.94	2196849.46	80%
28	VIII	PRI4V/II031	2014	JILOTEPEC	BIENES COMUNALES COSCOMATE DEL PROGRESO	8.00	\$ 11,200.00	8,800	Pinus patulaPinus pseudc	445061.23	2203172.08	79%
29	VIII	PRI4V/II032	2014	JILOTEPEC	EJIDO SAN JUAN BAUTISTA ATENQUI O ACAZUCHILAN	8.40	\$ 11,760.00	6,600	Pinus greggiiQuercus sp.	438019.15	2176353.29	76%
30	VIII	PRI4V/II033	2014	SOYANIQUEL PAN	ANTONIO ANDRES LEON ZARATE	2.45	\$ 3,430.00	3,850	Pinus greggii	442756.86	2221315.11	80%
31	VIII	PRI4V/II034	2014	VILLA DEL CARBON	OSCAR HERNANDEZ MIRANDA	1.00	\$ 1,400.00	1,100	Pinus patula	444714.01	2180076.61	0%
32	VIII	PRI4V/II035	2014	JILOTEPEC	JUVENCIO FERNANDEZ DE LA LUZ	2.38	\$ 3,332.00	2,618	Pinus greggiiQuercus sp.	434673.64	2229082.22	73%
33	VIII	PRI4V/II036	2014	ACULCO	EJIDO ARROYO ZARCO	14.00	\$ 19,600.00	22,000	Pinus greggiiPinus pseud	421142.00	2224325.69	0%
34	VIII	PRI4V/II038	2014	JILOTEPEC	GUSTAVO NOGUEZ BUITRON	2.00	\$ 2,800.00	2,200	Pinus patula	434827.23	2207360.34	75%
35	VIII	PRI4V/II039	2014	VILLA DEL CARBON	SILVICULTORES UNIDOS DE LA CUENCA DEL ALTO PANUCO S.P. DE RL	11.00	\$ 15,400.00	12,100	Pinus ayacahuitePinus pa	445986.57	2175256.47	80%
36	VIII	PRI4V/II040	2014	VILLA DEL CARBON	SERAPION CRUZ SANTIAGO	1.00	\$ 1,400.00	1,100	Pinus greggii	453911.88	2192378.72	0%
37	VIII	PRI4V/II041	2014	VILLA DEL CARBON	PRODUCTORES RURALES DE ZACAPEXCO SP DE RL	10.00	\$ 14,000.00	11,000	Pinus patula	437247.92	2185787.89	86%
38	VIII	PRI4V/II042	2014	ACULCO	EJIDO SANTA MARIA NATIVITAS	15.00	\$ 21,000.00	16,500	Pinus greggiiPinus pseud	416581.83	2218433.58	78%
39	VIII	PRI4V/II043	2014	JILOTEPEC	ALFREDO LUZ JAVIER	1.00	\$ 1,400.00	1,100	Pinus greggiiQuercus sp	427269.64	2217855.37	0%
40	VIII	PRI4V/II046	2014	ACULCO	ROSA DE LIMA ARZAMENDI CARREON	14.00	\$ 19,600.00	2,200	Pinus greggii	418879.57	2225848.08	83%

N°	REGION	FOLIO NO	AÑO	MUNICIPIO	BENEFICIARIO	SUPERFICIE	MONTO TOTAL (\$)	CANTIDAD DE PLANTA	ESPECIE	LONGITUD	LATITUD	% DE SOBREVIVENCIA 2015
41	VIII	PR14VIII050	2014	POLOTITLAN	EPIFANIO ROMERO DOMINGUEZ	10.00	\$ 14,000.00	11,000	Pinus greggii	419012.98	2227482.59	80%
42	VIII	PR14VIII052	2014	JILOTEPEC	EJIDO SAN MARTIN TUCHICUITLAPILCO	10.00	\$ 14,000.00	11,000	Pinus greggii	427167.35	2218258.74	85%
SUBTOTAL REGION VIII JILOTEPEC												
						444.73	\$622,622	527,868				79%
TOTAL						5554.00	\$7,775,600	5,831,661.00				73%

REFERENCIA	
	Vigentes durante los dos años de mantenimiento
	Baja 1 año
	Baja 2 año
	Baja 3 año

Nota: No aplican el año tercero y cuarto



N°	REGION	FOLIO NO	AÑO	MUNICIPIO	BENEFICIARIO	SUPERFICIE	MONTO TOTAL (\$)	CANTIDAD DE PLANTA	ESPECIE	LONGITUD	LATITUD	% DE SOBREVIVENCIA 2016
1	I	PR151001	2015	ZINACANTEPEC	GUILLERMO NAVA SANCHEZ	2.45	\$ 3,430.00	2,695	Pinus ayacahuite	408971.59	2136173.90	70%
2	I	PR151002	2015	LERMA	BIENES COMUNALES DE SANTA MARIA TLALMILOLILAN	9.66	\$ 13,524.00	11,094	Pinus ayacahuite	456163.87	2144109.53	70%
3	I	PR151003	2015	OTZOLOTEPEC	EJIDO SAN MATEO CAPULHUAC	80.00	\$ 112,000.00	80,000	Pinus montezumae	446510.86	2156543.51	80%
4	I	PR151004	2015	TOLUCA	BIENES COMUNALES DE SANTIAGO TLACOTEPEC	55.43	\$ 77,602.00	55,000	Pinus hartwegii	423954.27	2199901.24	40%
5	I	PR151005	2015	LERMA	OMAR ORTEGA VILLAVICENCIO	2.50	\$ 3,500.00	6,250	Pseudotsuga menziesii	454091.05	2147519.59	75%
6	I	PR151006	2015	CALIMAYA	JORGE TARANGO SALAZAR	2.70	\$ 3,780.00	6,750	Pinus montezumae	429723.07	215775.76	85%
7	I	PR151007	2015	ALMOLOYA DE JUAREZ	RAYMUNDO COLIN CONTRERAS	6.40	\$ 8,960.00	7,040	Pinus montezumae	406734.83	2134434.42	55%
8	I	PR151008	2015	ALMOLOYA DE JUAREZ	HERIBERTO DORO YTURBE	1.80	\$ 2,520.00	1,980	Pinus montezumae	408051.87	2136125.44	60%
9	I	PR151009	2015	XONACATLAN	GILDAURO ROSAS TRENADO	2.80	\$ 3,920.00	2,800	Pseudotsuga	451972.69	2152568.28	70%
10	I	PR151010	2015	OCOYOACAC	EJIDO SAN JERONIMO ACAZULCO	7.00	\$ 9,800.00	7,000	Abies religiosa	461517.82	2134794.82	75%
11	I	PR151011	2015	CALIMAYA	EJIDO ZARAGOZA	115.00	\$ 161,000.00	115,000	Pinus hartwegii	425133.78	212792.40	80%
12	I	PR151012	2015	ALMOLOYA DE JUAREZ	AGUSTIN GARCIA ALVAREZ	2.60	\$ 3,640.00	2,000	pseudotsugas	404052.79	2139805.80	80%
13	I	PR151013	2015	ALMOLOYA DE JUAREZ	EUSEBIO MALDONADO ITURBE	3.20	\$ 4,480.00	3,673	Pinus montezumae	406783.75	2139667.69	73%
14	I	PR151014	2015	ALMOLOYA DE JUAREZ	FAUSTINO GOMORA SANCHEZ	4.00	\$ 5,600.00	4,400	Pinus montezumae	404511.93	2138333.61	75%
15	I	PR151016	2015	ALMOLOYA DE JUAREZ	ALEJANDRO CARBAJAL ZEPEDA	1.60	\$ 2,240.00	1,760	Pinus ayacahuite	405958.95	2140259.91	80%
16	I	PR151017	2015	ALMOLOYA DE JUAREZ	BONIFACIO SANCHEZ SANCHEZ	3.40	\$ 4,760.00	3,740	Pinus pseudotsugas	407554.48	2139213.73	80%
17	I	PR151018	2015	ALMOLOYA DE JUAREZ	SALVADOR GERARDO CONTRERAS ITURBE	4.20	\$ 5,880.00	4,620	Pinus greggii	408276.91	2139532.77	80%
18	I	PR151019	2015	CALIMAYA	ANA CECILIA MENDOZA VELAZQUEZ	2.00	\$ 2,800.00	2,000	menziesii	428845.60	2152224.18	80%
19	I	PR151020	2015	TOLUCA	ALBERTO MANUEL MENA PALACIOS	4.00	\$ 5,600.00	4,400	Pinus patula	424637.21	2126082.31	70%
20	I	PR151021	2015	OCOYOACAC	BIENES COMUNALES DE SAN JUAN COAHUILTEPEC	15.00	\$ 21,000.00	14,000	Pinus montezumae	454827.18	2134680.18	83%
21	I	PR151022	2015	ALMOLOYA DE JUAREZ	DOMINGO VAZQUEZ NIETO	2.00	\$ 2,800.00	3,080	Pinus ayacahuite	406066.63	2139896.20	78%
22	I	PR151023	2015	ALMOLOYA DE JUAREZ	HIPOLITO GARCIA RODRIGUEZ	2.30	\$ 3,220.00	2,530	Pinus ayacahuite	406684.00	2138649.05	70%
23	I	PR151024	2015	TENANGO DEL VALLE	EJIDO SANTA CRUZ PUEBLO NUEVO	54.88	\$ 76,832.00	64,225	Abies religiosa	425579.26	2110215.23	60%
24	I	PR151026	2015	TOLUCA	DANIEL CEBRERA DE JESUS	1.25	\$ 1,750.00	4,510	Pinus greggii	430295.46	2143971.11	60%
25	I	PR151028	2015	ALMOLOYA DE JUAREZ	AURELIA RIVERA MALDONADO	1.40	\$ 1,960.00	1,540	Pinus ayacahuite	405953.49	2138169.92	80%
26	I	PR151029	2015	ALMOLOYA DE JUAREZ	CIRO VELAZQUEZ VELAZQUEZ	4.80	\$ 6,720.00	5,280	Pinus pseudotsugas	407650.51	2137211.72	80%
27	I	PR151030	2015	ALMOLOYA DE JUAREZ	SILVERIO GOMEZ ARRIAGA	1.30	\$ 1,820.00	1,430	Pinus ayacahuite	408452.10	2139921.67	80%
28	I	PR151031	2015	ALMOLOYA DE JUAREZ	OMAR BASTIDA ARZATE	8.00	\$ 11,200.00	7,430	Pinus reggii	408871.70	2137817.28	86%
29	I	PR151032	2015	ALMOLOYA DE JUAREZ	NORBERTO SANCHEZ CONTRERAS	3.80	\$ 5,320.00	3,000	Pinus patula	411905.57	2139062.36	65%
30	I	PR151033	2015	TOLUCA	HECTOR GILBERTO OLVERA ROJAS	4.40	\$ 6,160.00	4,840	Pinus montezumae	423081.52	2120879.06	78%
31	I	PR151034	2015	ZINACANTEPEC	CARLOS VALDES GONZALEZ	1.00	\$ 1,400.00	1,100	Pinus patula	407453.45	2134987.38	78%
32	I	PR151035	2015	ALMOLOYA DE JUAREZ	FORTINO GOMORA SANCHEZ	14.00	\$ 19,600.00	8,640	Pinus montezumae	406190.19	2139978.10	87%
33	I	PR151037	2015	CALIMAYA	BIENES COMUNALES DE CALIMAYA	24.00	\$ 33,600.00	23,000	Pinus hartwegii	427365.06	217397.70	85%
34	I	PR151038	2015	TIANGUISTENCO	BIENES COMUNALES DE SANTIAGO TLALAPA	250.00	\$ 350,000.00	257,550	Pinus hartwegii	461957.11	2123707.88	75%
35	I	PR151039	2015	TIANGUISTENCO	JUAN YAÑEZ GARCIA	2.00	\$ 2,800.00	4,700	menziesii	452331.11	2166976.23	80%
36	I	PR151040	2015	ALMOLOYA DE JUAREZ	ADAN ALBARRAN ESPINOSA	1.15	\$ 1,610.00	1,815	Pinus greggii	407568.17	2144591.38	75%
37	I	PR151043	2015	ALMOLOYA DE JUAREZ	RUBEN ZEPEDA VILCHIS	1.50	\$ 2,100.00	1,650	Pinus pseudotsugas	404274.31	2140077.10	70%
38	I	PR151045	2015	TENANGO DEL VALLE	EJIDO SAN PEDRO ZICTEPEC	1.50	\$ 2,100.00	1,650	Pinus ayacahuite	435735.40	2103773.36	80%

N°	REGION	FOLIO NO	AÑO	MUNICIPIO	BENEFICIARIO	SUPERFICIE	MONTO TOTAL (\$)	CANTIDAD DE PLANTA	ESPECIE	LONGITUD	LATITUD	% DE SOBREVIVENCIA 2016
39	I	PR151046	2015	ZINACANTEPEC	PEDRO VENTA LOPEZ	2.00	\$ 2,800.00	2,200	Pinus montezumae	421951.42	2125106.99	70%
40	I	PR151047	2015	TENANGO DEL VALLE	MARIO GARCIA MARTINEZ	1.25	\$ 1,750.00	1,375	Pinus ayacahuite	434710.32	2105533.13	80%
41	I	PR151048	2015	ALMOLOYA DE JUAREZ	EUSTACIO LOPEZ LOPEZ	2.00	\$ 2,800.00	4,400	Pinus greggii	416079.61	2156549.76	75%
42	I	PR151049	2015	ALMOLOYA DE JUAREZ	LEONARDO MARCOS SOTO	7.00	\$ 9,800.00	8,750	Pinus ayacahuite	405564.94	2133770.19	80%
43	I	PR151050	2015	ZINACANTEPEC	JOSE LUIS NAVA RAMIREZ	2.90	\$ 4,060.00	3,190	Pinus montezumae	406702.59	2132588.07	80%
44	I	PR151051	2015	ALMOLOYA DE JUAREZ	ESCOLASTICA ARAUJO HERNANDEZ	1.30	\$ 1,820.00	1,430	Pinus greggii	406013.30	2138525.27	75%
45	I	PR151052	2015	ZINACANTEPEC	CASIMIRO ARAUJO VILCHIS	3.00	\$ 4,200.00	4,420	Abies religiosa	407211.93	2132536.24	80%
46	I	PR151053	2015	LERMA	EJIDO SANTA MARIA TLAMIMILIPAN	5.00	\$ 7,000.00	8,000	Pinus ayacahuite	450194.02	2141204.97	80%
47	I	PR151054	2015	ALMOLOYA DE JUAREZ	J. JESUS BASTIDA CONTRERAS	1.63	\$ 2,282.00	2,038	Pinus montezumae	406778.43	2137360.45	80%
48	I	PR151055	2015	ALMOLOYA DE JUAREZ	PEDRO GOMEZ MALDONADO	1.80	\$ 2,520.00	1,980	Pinus greggii	409049.07	2138707.86	78%
49	I	PR151058	2015	ZINACANTEPEC	HORACIO ORO HERNANDEZ	7.80	\$ 10,920.00	19,500	menziesii	406808.90	2134013.38	80%
50	I	PR151059	2015	ALMOLOYA DE JUAREZ	MA. DEL CARMEN COLIN RAMIREZ	1.00	\$ 1,400.00	1,100	Pinus pseudostrobus	408635.79	2134259.27	75%
51	I	PR151060	2015	ALMOLOYA DE JUAREZ	FERNANDO CALIXTO GONZALEZ	1.50	\$ 2,100.00	3,300	Pinus patula	408697.36	2159635.40	80%
52	I	PR151061	2015	CALIMAYA	FILIBERTO VALDEZ NAVA	4.00	\$ 5,600.00	7,250	Pinus hartwegii			5%
53	I	PR151062	2015	ALMOLOYA DE JUAREZ	JUAN GOMEZ MALVAEZ	1.00	\$ 1,400.00	1,100	Pinus pseudostrobus	405583.60	2138932.13	80%
54	I	PR151063	2015	ZINACANTEPEC	MARCELINO RODRIGUEZ LOPEZ	2.50	\$ 3,500.00	2,750	Pinus montezumae	422026.40	2125206.53	70%
55	I	PR151066	2015	TENANGO DEL VALLE	J. CARMEN ARNULFO MENDOZA VAZQUEZ	2.80	\$ 3,920.00	3,080	Pinus ayacahuite	436554.90	2103040.40	60%
56	I	PR151068	2015	ALMOLOYA DE JUAREZ	ROBERTO RAMIREZ MALDONADO	3.50	\$ 4,900.00	5,500	Pinus ayacahuite	407723.66	2139368.71	80%
57	I	PR151069	2015	ZINACANTEPEC	JESUS ANTONIO CARRILLO BOCANEGRA	4.50	\$ 6,300.00	4,950	Pinus montezumae	421426.44	2124841.37	70%
58	I	PR151071	2015	ZINACANTEPEC	ANDRES ARRIAGA CORNEJO	1.00	\$ 1,400.00	1,100	Abies religiosa	410847.48	2129737.97	75%
59	I	PR151070	2015	XALATLACO	BIENES COMUNALES DE XALATLACO	10.00	Suspension de Anuncios por litania					5%
60	I	PR151073	2015	ZINACANTEPEC	EVODIO CORNEJO HUERTA	2.60	\$ 3,640.00	2,860	Pinus montezumae	411062.56	2129519.92	80%
61	I	PR151075	2015	TIANGUSTENCO	ARTEMIO FILOMENO FLORES	1.00	\$ 1,400.00	2,500	menziesii	455226.23	2124882.65	80%
62	I	PR151076	2015	ALMOLOYA DE JUAREZ	GERMAN SOLIS MALDONADO	1.00	\$ 1,400.00	1,100	Pinus patula	405701.31	2136826.67	80%
63	I	PR151078	2015	ZINACANTEPEC	EJIDO SANTA MARIA DEL MONTE	30.00	\$ 42,000.00	33,000	Pinus hartwegii	411528.72	2110699.52	65%
64	I	PR151080	2015	OTZOLOTEPEC	EJIDO SAN AGUSTIN MIMBRES	15.00	\$ 28,000.00	16,700	Pinus leiphylla	440835.72	2152209.52	73%
65	I	PR151081	2015	ZINACANTEPEC	EJIDO OJO DE AGUA	20.00	\$ 49,000.00	8,285	Pinus montezumae	406059.39	2126991.30	20%
66	I	PR151082	2015	OCOYOACAC	EJIDO SANTA MARIA LA ASUNCION TEPEXALUCA	35.00	\$ 49,000.00	8,285	Pinus montezumae	454064.93	2127311.77	10%
67	I	PR151083	2015	TENANGO DEL VALLE	BIENES COMUNALES DE TENANGO DEL VALLE	15.00	\$ 21,000.00	16,500	Pinus ayacahuite	435519.32	212012.23	80%
68	I	PR151084	2015	ZINACANTEPEC	JHONATAN FABELA ROSALES	4.00	\$ 5,600.00	4,719	Pinus montezumae	416656.70	2122897.10	60%
69	I	PR151086	2015	ALMOLOYA DE JUAREZ	JORGE ANDRES FIGUEROA RIVERA	5.00	\$ 7,000.00	5,500	Pinus greggii	419665.47	2150368.40	30%
70	I	PR151087	2015	ZINACANTEPEC	MARISOL COLORADO REYES	1.00	\$ 1,400.00	1,100	Pinus pseudostrobus	411509.70	2134577.90	85%
71	I	PR151088	2015	ALMOLOYA DE JUAREZ	JUAN PERA JUAREZ	1.80	\$ 2,520.00	1,980	Pinus montezumae	415010.88	2129206.48	78%
72	I	PR151091	2015	ALMOLOYA DE JUAREZ	SABAS JACALES CORRAL	1.60	\$ 2,240.00	1,760	Pinus montezumae	413937.74	2130621.66	85%
73	I	PR151092	2015	ALMOLOYA DE JUAREZ	FERMIN JACALES CORRAL	1.80	\$ 2,520.00	1,980	Pinus montezumae	414028.31	2130691.06	87%
74	I	PR151093	2015	ALMOLOYA DE JUAREZ	ARMANDO JACALES FIRO	1.20	\$ 1,680.00	1,320	Pinus montezumae	413522.33	2130396.84	80%
75	I	PR151094	2015	TENANGO DEL VALLE	CRISANTO MEJIA ARRIAGA	37.00	\$ 51,800.00	40,700	Pinus hartwegii	420052.57	2107772.40	70%
76	I	PR151095	2015	TENANGO DEL VALLE	ENRIQUE ISAAC MENDOZA	1.00	\$ 1,400.00	1,100	Pinus ayacahuite	435140.12	2106902.87	80%
77	I	PR151096	2015	TENANGO DEL VALLE	HILDEBERTO RAMIREZ GUADARRAMA	1.12	\$ 1,568.00	2,800	Abies religiosa	437153.51	2109064.16	70%
78	I	PR151097	2015	ZINACANTEPEC	MARGARITO PRIMITIVO JUAN VENTA GUADARRAMA	1.58	\$ 2,212.00	1,738	Pinus montezumae	421008.62	2124179.20	87%
79	I	PR151098	2015	ALMOLOYA DE JUAREZ	J. FELIX CARMONA INIESTA	1.90	\$ 2,660.00	2,090	Pinus pseudostrobus	412017.83	2135868.49	80%
80	I	PR151101	2015	ALMOLOYA DE JUAREZ	J. JESUS CORRAL MUÑOS	1.00	\$ 1,400.00	1,100	Pinus montezumae	414463.01	2129867.16	85%

N°	REGION	FOLIO NO	AÑO	MUNICIPIO	BENEFICIARIO	SUPERFICIE	MONTO TOTAL (\$)	CANTIDAD DE PLANTA	ESPECIE	LONGITUD	LATITUD	% DE SOBREVIVENCIA 2016	
81	I	PRIS102	2015	TOLUCA	ALBERTO VALDEZ GARDUÑO	2.43	\$ 3,402.00	5,000	menziesii	423380.06	2122153.83	50%	
82	I	PRIS104	2015	ALMOLOYA DE JUAREZ	MA TRINIDAD SANCHEZ GOMORA	2.00	\$ 2,800.00	2,200	Pinus montezumae	405526.59	2135471.29	78%	
83	I	PRIS105	2015	ALMOLOYA DE JUAREZ	TERESA BASTIDA GARCIA	3.00	\$ 4,200.00	5,060	Pinus greggii	410143.73	2138894.37	5%	
84	I	PRIS106	2015	ALMOLOYA DE JUAREZ	MARIA DEL CARMEN SANCHEZ	3.50	\$ 4,900.00	6,250	Pinus montezumae	404418.49	2138112.94	75%	
85	I	PRIS107	2015	ALMOLOYA DE JUAREZ	SILVERIA ARRIAGA MONTES DE OCA	1.00	\$ 1,400.00	1,250	Pinus greggii	406645.64	2140349.50	78%	
86	I	PRIS108	2015	ALMOLOYA DE JUAREZ	HERIBERTO ZEPEDA BASTIDA	1.40	\$ 1,960.00	2,200	Pinus patula	407110.84	2141289.71	70%	
87	I	PRIS109	2015	ALMOLOYA DE JUAREZ	SILVERIO GOMEZ ARRIAGA	1.10	\$ 1,540.00	1,210	Pinus patula	408595.00	2139893.25	73%	
88	I	PRIS110	2015	ALMOLOYA DE JUAREZ	MARGARITO JORGE CONTRERAS	1.60	\$ 2,240.00	1,760	Pinus greggii	408618.18	2140024.69	80%	
89	I	PRIS111	2015	ZINACANTEPEC	RODOLFO MUNDO SOLORZANO	2.00	\$ 2,800.00	2,200	Pinus montezumae	423005.32	2126706.94	50%	
90	I	PRIS113	2015	ALMOLOYA DE JUAREZ	ANDRES CONTRERAS MALDONADO	1.70	\$ 2,380.00	1,870	Pinus pseudostrobus	408724.14	2140224.44	75%	
91	I	PRIS114	2015	ALMOLOYA DE JUAREZ	JESUS DE JESUS HERNANDEZ	13.70	\$ 19,180.00	17,126	Pinus ayacahuite	406706.46	2138232.57	78%	
92	I	PRIS115	2015	ALMOLOYA DE JUAREZ	SOCIEDAD ING. TEBODORO ALBARRAN	22.05	\$ 30,870.00	16,500	Pinus patula	409248.76	2156466.16	85%	
93	I	PRIS116	2015	ALMOLOYA DE JUAREZ	PEDRO CONTRERAS BASTIDA	5.00	\$ 7,000.00	5,500	Pinus patula	407009.81	2137852.87	75%	
94	I	PRIS117	2015	ALMOLOYA DE JUAREZ	LUCIANO BASTIDA SANCHEZ	1.30	\$ 1,820.00	1,430	Pinus greggii	404878.97	2136608.52	65%	
95	I	PRIS118	2015	ALMOLOYA DE JUAREZ	ANTONIO RAMIREZ GOMORA	2.00	\$ 2,800.00	2,200	Pinus patula	405604.11	2136104.03	75%	
96	I	PRIS119	2015	ALMOLOYA DE JUAREZ	LEONOR ZEPEDA SANCHEZ	1.15	\$ 1,610.00	1,265	Pinus montezumae	405355.26	2134473.80	78%	
97	I	PRIS120	2015	ALMOLOYA DE JUAREZ	ANTONIO CARBAJAL MERCADO	1.20	\$ 1,680.00	1,320	Pinus montezumae	406074.98	2132141.00	75%	
98	I	PRIS121	2015	ALMOLOYA DE JUAREZ	ISIDORO GARCIA GOMORA	1.70	\$ 2,380.00	1,870	Pinus montezumae	405324.24	2132155.89	70%	
99	I	PRIS122	2015	ZINACANTEPEC	EJIDO OJO DE AGUA	56.81	\$ 79,534.00	72,579	Pinus hartwegii	406900.11	2127378.11	20%	
100	I	PRIS123	2015	ZINACANTEPEC	ESTEBAN CRUZ MUCINO	1.40	\$ 1,960.00	1,540	Pinus montezumae	418470.86	2124058.38	83%	
101	I	PRIS124	2015	OCOYOACAC	BIENES COMUNALES DE SAN PEDRO	69.00	\$ 96,600.00	96,035	Abies religiosa	460974.42	2125773.97	10%	
102	I	PRIS125	2015	TOLUCA	GUILLERMO MANUEL HERRERA MENA	7.50	\$ 10,500.00	9,600	menziesii	423940.22	2122098.59	40%	
103	I	PRIS126	2015	ZINACANTEPEC	PAULINO MUNDO SOLORZANO	1.00	\$ 1,400.00	1,100	Pinus montezumae	420879.41	2123434.72	85%	
104	I	PRIS127	2015	ZINACANTEPEC	FRANCISCO ROJAS ARAUJO	1.50	\$ 2,100.00	6,249	Abies religiosa	411821.33	2130128.86	75%	
105	I	PRIS128	2015	ALMOLOYA DE JUAREZ	J. JESUS BASTIDA CONTRERAS	2.37	\$ 3,318.00	3,707	Pinus patula	406941.09	2137382.08	80%	
106	I	PRIS130	2015	TOLUCA	BIENES COMUNALES DE SANTIAGO	26.00	\$ 36,400.00	24,751	Pinus hartwegii	424312.51	2118845.00	40%	
107	I	PRIS131	2015	ALMOLOYA DE JUAREZ	GUILLERMINA CARBAJAL ZEPEDA	3.50	\$ 4,900.00	3,850	Pinus patula	404728.05	2138688.61	80%	
108	I	PRIS132	2015	ALMOLOYA DE JUAREZ	GREGORIO RIVERA GARCIA	1.00	\$ 1,400.00	1,100	Pinus greggii	408765.43	2140609.08	78%	
109	I	PRIS133	2015	ALMOLOYA DE JUAREZ	MAYOLO BASTIDA BASTIDA	2.00	\$ 2,800.00	2,200	Pinus patula	406297.63	2140274.45	75%	
110	I	PRIS134	2015	ALMOLOYA DE JUAREZ	GUILLERMINA GUADALUPE GARCIA	2.56	\$ 3,584.00	2,816	Pinus patula	412938.54	2138612.60	75%	
111	I	PRIS135	2015	ZINACANTEPEC	EJIDO SAN CRISTOBAL TECOLIT	4.20	\$ 5,880.00	6,600	Pinus montezumae	415992.02	2121975.44	65%	
112	I	PRIS136	2015	ALMOLOYA DE JUAREZ	DANIEL ARRIAGA SANCHEZ	2.50	\$ 3,500.00	2,750	Pinus patula	405136.07	2135556.16	77%	
113	I	PRIS137	2015	ZINACANTEPEC	LEOBILDO NAVA RAMIREZ	1.70	\$ 2,380.00	1,870	Pinus montezumae	406457.21	2133094.94	80%	
114	I	PRIS138	2015	ALMOLOYA DE JUAREZ	FIDEL CRUZ GOMORA	1.10	\$ 1,540.00	1,210	Pinus patula	408303.06	2136224.02	75%	
115	I	PRIS139	2015	ALMOLOYA DE JUAREZ	J. JESUS CORRAL MUÑOS	1.20	\$ 1,680.00	1,320	Pinus montezumae	414993.97	2131973.62	85%	
116	I	PRIS141	2015	ALMOLOYA DE JUAREZ	LAZARO MALVAEZ ARRIAGA	2.00	\$ 2,800.00	2,200	Pinus montezumae	406135.62	2135718.29	73%	
117	I	PRIS142	2015	ZINACANTEPEC	SALVADOR DESIDERIO MUNDO PALMA	1.40	\$ 1,960.00	1,540	Pinus montezumae	421178.65	2124832.92	80%	
118	I	PRIS143	2015	ALMOLOYA DE JUAREZ	TERESA VILCHIS MARIN	1.50	\$ 2,100.00	1,700	Pinus ayacahuite	404613.02	2131929.45	75%	
119	I	PRIS144	2015	ALMOLOYA DE JUAREZ	JUAN VILCHIS MARIN	3.50	\$ 4,900.00	3,900	Abies religiosa	404839.78	2131774.97	78%	
120	I	PRIS145	2015	ALMOLOYA DE JUAREZ	DAMIAN ESPINOZA SANCHEZ	2.00	\$ 2,800.00	2,200	Pinus pseudostrobus	403123.12	2140227.77	80%	
121	I	PRIS147	2015	ZINACANTEPEC	RUPERTO ENRIQUE NAVA SANCHEZ	2.00	\$ 2,800.00	5,000	Pseudotsuga menziesii	407810.73	2136494.61	78%	
121	II	PRIS1001	2015	JILOTLINGO	BIENES COMUNALES SARITA ANA	15.00	\$ 21,000.00	19,500	Pinus hartwegii	454133.83	2160066.54	66%	
SUBTOTAL REGION I TOLUCA							\$ 1,690,738.00	1,335,425				64%	
SUBTOTAL REGION II TOLUCA							\$ 1217.67						

N°	REGION	FOLIO NO	AÑO	MUNICIPIO	BENEFICIARIO	SUPERFICIE	MONTO TOTAL (\$)	CANTIDAD DE PLANTA	ESPECIE	LONGITUD	LATITUD	% DE SOBREVIVENCIA 2016
2	II	PRISII002	2015	JILOTZINGO	HURBERTO EPIFANIO AURELIO PROTA RAMOS	18.50	\$ 25,900.00	59,307	Pinus hartwegii	457148.32	2152806.22	5%
3	II	PRISII003	2015	OTUMBA	VICTOR BLANCAS RIVAS	2.00	\$ 2,800.00	2,600	Pinus leiophylla	532942.02	2174002.09	65%
4	II	PRISII004	2015	ISIDRO FABELA	BIENES COMUNALES SANTIAGO TLAZALA	20.00	\$ 28,000.00	17,450	menziesii	453337.46	2161915.98	70%
5	II	PRISII005	2015	ISIDRO FABELA	EJIDO SAN JUAN TEXCALHUACAN	2.50	\$ 3,500.00	4,550	Quercus sp	463428.85	2163760.73	45%
6	II	PRISII006	2015	NICOLAS ROMERO	EJIDO SAN FRANCISCO MAGU	15.00	\$ 21,000.00	10,700	Casahuate	464145.31	2184561.15	60%
7	II	PRISII007	2015	NICOLAS ROMERO	ARTURO NAVA TERCERO	1.50	\$ 2,100.00	1,350	Agave salmiana	461550.60	2184692.33	50%
8	II	PRISII008	2015	JILOTZINGO	BIENES COMUNALES TECPAN	4.50	\$ 6,300.00	13,000	Pinus hartwegii	454379.33	2157245.75	75%
9	II	PRISII009	2015	NICOLAS ROMERO	LUIS MONROY BARRETO	2.00	\$ 2,800.00	5,000	Pinus ayacahuite	458142.27	2180582.12	50%
10	II	PRISII010	2015	AXAPUSCO	EJIDO FRANCISCO I. MADERO	10.00	\$ 14,000.00	10,000	Pinus hartwegii	541774.86	2175267.06	5%
11	II	PRISII011	2015	OTUMBA	EJIDO OTUMBA	50.00	\$ 70,000.00	51,609	Pinus patula	532253.58	2171008.75	50%
12	II	PRISII012	2015	OTUMBA	LOURDES JIMENEZ MARTINEZ	4.00	\$ 5,600.00	6,500	Pinus hartwegii	535370.29	2174427.03	5%
13	II	PRISII013	2015	AXAPUSCO	ALFREDO ROMERO PEREYRA	10.00	\$ 14,000.00	10,000	Pinus cembroides	537074.29	2182119.35	50%
14	II	PRISII014	2015	SAN MARTIN DE LAS BARRANDEAS	SOCIEDAD DE PRODUCCION RURAL DE P. J. TAMANCA TELDETL	20.00	\$ 28,000.00	26,000	equisetifolia	516520.00	2182777.19	55%
15	II	PRISII015	2015	OTUMBA	EJIDO AGUATEPEC	4.00	\$ 5,600.00	5,200	Cupressus lusitanica	533429.40	2174061.56	50%
16	II	PRISII016	2015	JILOTZINGO	BIENES COMUNALES DE SANTA MARIA MAZATLA	35.00	\$ 49,000.00	22,808	Pinus hartwegii	457972.02	2154625.82	75%
17	II	PRISII017	2015	SAN MARTIN DE LAS BARRANDEAS	EJIDO SANTIAGO TEPETITLAN	46.00	\$ 64,400.00	40,000	Prosopis sp	516941.27	2171077.24	60%
18	II	PRISII018	2015	OTUMBA	APOLINAR BLANCAS BLANCAS	4.50	\$ 6,300.00	1,900	Pinus greggii	529029.62	2174706.36	60%
19	II	PRISII019	2015	NICOLAS ROMERO	EJIDO TRANSFIGURACION FRONTE	8.50	\$ 11,900.00	13,000	Pinus hartwegii	456628.98	2166109.42	5%
20	II	PRISII020	2015	OTUMBA	EJIDO SANTA BARBARA	25.00	\$ 35,000.00	21,691	Pinus patula	531240.86	2168491.33	60%
21	II	PRISII021	2015	JILOTZINGO	EJIDO ESPIRITU SANTO	48.00	\$ 67,200.00	44,885	Pinus patula	466512.21	2158853.74	65%
22	II	PRISII022	2015	APAXCO	EJIDO APAXCO Y SUS BARRIOS	95.00	\$ 133,000.00	95,000	Acacia farnesiana	480511.52	2200391.34	60%
22	SUBTOTAL REGION II ZUMPANGO							\$ 617,400.00	482,050			61%
1	III	PRISIII001	2015	TEPETLAOXTOC	EJIDO LA CONCEPCION JOLALPAN	20.00	\$ 28,000.00	20,000	Cupressus lusitanica	516943.30	2168527.71	5%
2	III	PRISIII002	2015	TEXCOCO	EJIDO SANTA CATARINA DEL MONTE	15.00	\$ 21,000.00	15,000	Pinus hartwegii	528523.71	2149890.64	50%
3	III	PRISIII003	2015	LA PAZ	EJIDO SAN SEBASTIAN CHIMALPA	3.00	\$ 4,200.00	3,250	Cupressus lusitanica	508285.90	2141093.78	40%
4	III	PRISIII004	2015	JUCHITEPEC	ANASTACIO RUEDA ENRIQUEZ	12.00	\$ 16,800.00	16,660	Pinus pseudostrobus	507863.33	212308.18	56%
5	III	PRISIII005	2015	IXTAPALUCA	JORGE ANTONIO TORRES PEREZ	10.00	\$ 14,000.00	10,000	Pinus montezumae	532478.59	2134263.76	60%
6	III	PRISIII006	2015	CHALCO	EJIDO SANTA CATARINA AYOTZINGO	30.00	\$ 42,000.00	30,000	Pseudotsuga	506502.80	2115422.54	61%
7	III	PRISIII007	2015	IXTAPALUCA	EJIDO ZOQUIAPAN	18.00	\$ 25,200.00	20,300	Pinus pseudostrobus	523455.73	2138905.23	58%
8	III	PRISIII008	2015	TEXCOCO	EJIDO SANTA MARIA NATIVITAS	33.00	\$ 46,200.00	32,429	Pseudotsuga	523209.81	2150511.60	83%
9	III	PRISIII009	2015	IXTAPALUCA	BIENES COMUNALES DE COATEPEC BLANCAS	18.50	\$ 25,900.00	17,700	Pseudotsuga	520462.58	2142657.56	33%
10	III	PRISIII010	2015	TEPETLAOXTOC	MARIANO JOSE LUIS CABRERA	20.00	\$ 28,000.00	20,000	Pinus pseudostrobus	531996.06	2165774.60	456%
11	III	PRISIII011	2015	TEPETLAOXTOC	EDGAR EZEL MORA BLANCAS	10.00	\$ 14,000.00	7,000	Cupressus lusitanica	530706.19	2165805.59	47%
12	III	PRISIII012	2015	TEXCOCO	BIENES COMUNALES SANTA CATARINA DEL MONTE	28.30	\$ 39,620.00	29,621	Pinus cembroides	524228.91	2153588.43	50%
13	III	PRISIII013	2015	IXTAPALUCA	EJIDO RIO FRIO	52.30	\$ 73,220.00	50,000	Pinus montezumae	531535.08	2156980.34	53%
14	III	PRISIII014	2015	TEPETLAOXTOC	EJIDO SAN PABLO JOLALPAN	3.00	\$ 4,200.00	4,000	Cupressus lusitanica	514557.66	2165934.51	5%
15	III	PRISIII015	2015	JUCHITEPEC	EJIDO JUCHITEPEC	19.66	\$ 27,524.00	15,000	Pinus montezumae	506078.23	2111763.22	5%
16	III	PRISIII016	2015	TLALMANALCO	EJIDO TLALMANALCO	70.00	\$ 98,000.00	70,000	Pinus montezumae	524290.73	2126824.51	53%
17	III	PRISIII017	2015	OZUMBA	EJIDO OZUMBA DE ALZATE	38.00	\$ 53,200.00	38,000	Pinus ayacahuite	532603.37	2107351.61	72%
18	III	PRISIII018	2015	ATLAUTLA	IRENE MADARIAGA GARCIA	2.30	\$ 3,220.00	2,300	menziesii	527976.46	2100067.66	95%
19	III	PRISIII019	2015	TEXCOCO	EJIDO TEQUEXQUINAHUAC	40.00	\$ 56,000.00	30,000	Pinus montezumae	522166.12	2149879.27	5%
20	III	PRISIII020	2015	TEXCOCO	EJIDO SAN GERONIMO AMANALCO	2.50	\$ 3,500.00	2,500	Pinus montezumae	530796.19	2154681.47	70%
21	III	PRISIII021	2015	AMECAMECA	BIENES COMUNALES SANTA ISABEL CHALMA	20.00	\$ 28,000.00	20,000	Pinus montezumae	525782.20	2198933.28	5%
22	III	PRISIII022	2015	AMECAMECA	EJIDO SAN PEDRO NEXAPA	15.00	\$ 21,000.00	15,000	Pinus pseudostrobus	529622.57	2108060.96	5%

N°	REGION	FOLIO NO	AÑO	MUNICIPIO	BENEFICIARIO	SUPERFICIE	MONTO TOTAL (\$)	CANTIDAD DE PLANTA	ESPECIE	LONGITUD	LATITUD	% DE SOBREVIVENCIA 2016
23	III	PRISIV029	2015	TEXCOCO	EJIDO SAN DIEGUITO SUCHIMANCA	13.00	\$ 18,200.00	13,000	Pinus montezumae	523196.41	2149927.06	70%
24	III	PRISIV030	2015	TEPETLAOXTOC	JOSE LUIS DE LA ROSA ZAMORA	3.40	\$ 4,760.00	3,100	Pinus greggii	527425.26	2159503.71	57%
25	III	PRISIV031	2015	TEXCOCO	RENE BERROCAL GARCIA	7.00	\$ 9,800.00	7,700	Pinus greggii	517765.69	2147828.99	40%
26	III	PRISIV032	2015	TEXCOCO	ALBERTO BERROCAL GARCIA	4.00	\$ 5,600.00	5,750	Pinus greggii	518019.65	2147784.05	55%
27	III	PRISIV033	2015	TEXCOCO	BEATRIZ BERROCAL GARCIA	2.00	\$ 2,800.00	4,000	Pseudotsuga	517930.46	2148039.28	38%
28	III	PRISIV034	2015	TEPETLAOXTOC	EJIDO SAN JUAN TOTOLAPAN	10.00	\$ 14,000.00	10,000	Pinus hartwegii	535929.85	2152708.53	60%
29	III	PRISIV035	2015	AMECAMECA	BIENES COMUNALES AHECAMECA	16.00	\$ 22,400.00	15,000	Pinus montezumae	531817.02	2113515.52	75%
30	III	PRISIV036	2015	TLALMANALCO	MA. DOLORES IRMA RAYON RANGEL	3.00	\$ 4,200.00	3,000	macrolepis	519826.58	2121653.48	50%
31	III	PRISIV037	2015	ECATZINGO	BIENES COMUNALES DE SAN PEDRO ECATZINGO	5.00	\$ 7,000.00	5,500	Abies religiosa	530343.54	2098704.28	80%
31				SUBTOTAL REGION III TEXCOCO		543.96	\$ 761,544.00	535,810				71%
1	IV	PRISIV001	2015	TEMASCALTEPEC	EJIDO LA COMUNIDAD	11.00	\$ 15,400.00	12,100	Pinus hartwegii	410453.23	2113162.97	60%
2	IV	PRISIV002	2015	TEMASCALTEPEC	EJIDO SAN MATEO ALMOMOLOA	5.00	\$ 7,000.00	5,500	Pinus montezumae	400876.68	2121803.51	41%
3	IV	PRISIV003	2015	TEMASCALTEPEC	MARIANO HERNANDEZ MORALES	1.50	\$ 2,100.00	1,650	Pinus pseudostrobus	403083.26	2107033.64	67%
4	IV	PRISIV004	2015	TEMASCALTEPEC	TOMAS NAVA OLMOS	3.70	\$ 5,180.00	4,070	Pinus pseudostrobus	403583.06	2105443.17	77%
5	IV	PRISIV005	2015	TEMASCALTEPEC	DELFINO COLIN COLIN	1.30	\$ 1,820.00	1,430	Pinus pseudostrobus	404224.21	2104990.91	75%
6	IV	PRISIV006	2015	TEMASCALTEPEC	MIGUEL GONZALEZ GARCIA	1.45	\$ 2,030.00	1,595	Pinus pseudostrobus	404919.90	2100853.09	65%
7	IV	PRISIV007	2015	TEMASCALTEPEC	SERGIO GONZALEZ GARCIA	1.46	\$ 2,044.00	1,606	Pinus pseudostrobus	404821.74	2099761.58	50%
8	IV	PRISIV008	2015	TEMASCALTEPEC	VICTOR HERNANDEZ COLIN	1.63	\$ 2,282.00	1,793	Pinus pseudostrobus	403838.91	2101897.07	60%
9	IV	PRISIV009	2015	TEMASCALTEPEC	ALFONSO REYES FLORES	1.00	\$ 1,400.00	1,100	Pinus pseudostrobus	402942.73	2101014.80	88%
10	IV	PRISIV010	2015	TEMASCALTEPEC	JUAN REYES FLORES	2.69	\$ 3,766.00	2,959	Pinus pseudostrobus	402889.99	2101328.59	85%
11	IV	PRISIV011	2015	TEMASCALTEPEC	MANUEL GARCIA FLORES	2.49	\$ 3,486.00	2,739	Pinus pseudostrobus	404407.08	2100333.85	73%
12	IV	PRISIV012	2015	TEMASCALTEPEC	BIENES COMUNALES SAN FRANCISCO OXTOTILAPAN	13.18	\$ 18,452.00	13,180	Pinus pseudostrobus	406434.25	2119451.15	65%
13	IV	PRISIV013	2015	TEMASCALTEPEC	EJIDO MESON VIEJO	5.75	\$ 8,050.00	5,000	Pinus pseudostrobus	408665.49	2121512.19	80%
14	IV	PRISIV014	2015	TEMASCALTEPEC	EJIDO SAN ANTONIO ALBARRANES	15.00	\$ 21,000.00	15,000	Pinus hartwegii	410573.53	2112181.92	65%
15	IV	PRISIV015	2015	TEMASCALTEPEC	BIENES COMUNALES SAN MIGUEL OXTOTILAPAN	15.00	\$ 21,000.00	15,000	Pinus pseudostrobus	407552.56	2117516.23	78%
16	IV	PRISIV016	2015	TEMASCALTEPEC	BIENES COMUNALES SAN FRANCISCO LA ALBARRADA	5.00	\$ 7,000.00	5,000	Pinus ocarpa	384041.03	210361.27	68%
17	IV	PRISIV017	2015	TLATLAYA	ANGEL HUGO RODRIGUEZ MACEDO	7.50	\$ 10,500.00	8,250	Gmelina arborea	354892.56	2058733.81	45%
18	IV	PRISIV018	2015	TLATLAYA	GUILBALDO CARBAJAL ESCOBAR	20.00	\$ 28,000.00	17,177	Gmelina arborea	349761.97	2054991.59	70%
19	IV	PRISIV019	2015	TLATLAYA	GUADALUPE PEREZ ZAMORA	10.00	\$ 14,000.00	11,000	Gmelina arborea	350985.12	2055124.80	60%
20	IV	PRISIV020	2015	TLATLAYA	GREGORIO CARBAJAL ESCOBAR	5.57	\$ 7,798.00	11,000	Gmelina arborea	350347.95	2054679.00	63%
21	IV	PRISIV021	2015	LUVIANOS	SARAIN JUAN CALLES	10.00	\$ 14,000.00	11,000	Gmelina arborea	359082.09	2106969.25	65%
22	IV	PRISIV022	2015	LUVIANOS	NICASIO LUCIO REYES	6.00	\$ 8,400.00	6,600	Gmelina arborea	358579.37	2107541.11	60%
23	IV	PRISIV023	2015	LUVIANOS	EJIDO PIEDRA GRANDE	21.13	\$ 29,582.00	11,392	Pinus ocarpa	356377.00	2090542.09	65%
24	IV	PRISIV024	2015	AMATEPEC	CATALINA VARGAS CRUZ	20.00	\$ 28,000.00	20,760	Pinus patula	388215.02	2066057.76	60%
25	IV	PRISIV025	2015	AMATEPEC	EJIDO SAN MARTIN	19.26	\$ 26,964.00	6,000	Swietenia humilis	371691.09	2073331.60	65%
26	IV	PRISIV026	2015	AMATEPEC	MISAE SALAZAR ACUÑA	5.00	\$ 7,000.00	5,500	Gmelina arborea	345275.97	2065404.99	40%
27	IV	PRISIV027	2015	LUVIANOS	LUIS CASIANO PONCE	5.00	\$ 7,000.00	5,000	Gmelina arborea	355457.25	2108582.61	5%
28	IV	PRISIV029	2015	TEJUPILCO	GALDINO GERBACIO BENITEZ	1.00	\$ 1,400.00	1,000	Pinus ocarpa	376312.37	2091932.10	79%
29	IV	PRISIV030	2015	TEJUPILCO	BIENES COMUNALES DE SAN ANDRES COATEPEC	11.50	\$ 16,100.00	9,000	Pinus ocarpa	386509.33	2087504.77	60%
30	IV	PRISIV031	2015	TEMASCALTEPEC	JULIO CONTRERAS NAVA	1.60	\$ 2,240.00	1,760	Pinus pseudostrobus	402070.39	2103535.04	68%
31	IV	PRISIV032	2015	TEMASCALTEPEC	JOSE ALFREDO COLIN RIVERA	2.95	\$ 4,130.00	3,245	Pinus pseudostrobus	402910.86	2100628.98	60%
32	IV	PRISIV033	2015	TEMASCALTEPEC	ROBERTO COLIN RIVERA	1.00	\$ 1,400.00	1,100	Pinus pseudostrobus	403365.34	2100392.84	60%

N°	REGION	FOLIO NO	AÑO	MUNICIPIO	BENEFICIARIO	SUPERFICIE	MONTO TOTAL (\$)	CANTIDAD DE PLANTA	ESPECIE	LONGITUD	LATITUD	% DE SOBREVIVENCIA 2016
33	IV	PRISIV034	2015	TEMASCALTEPEC	EJIDO EL RINCON	19.11	\$ 26,754.00	20,000	Pinus montezumae	409349.45	2104934.73	61%
34	IV	PRISIV035	2015	TEMASCALTEPEC	EJIDO SAN FRANCISCO OXTOTILPAN	70.72	\$ 99,008.00	55,184	Pinus hartwegii	404166.58	2123672.03	55%
35	IV	PRISIV036	2015	TEMASCALTEPEC	EJIDO LAS LAGRIMAS	20.00	\$ 28,000.00	20,000	Pinus pseudostrobus	41280.77	2108240.66	65%
36	IV	PRISIV038	2015	TEMASCALTEPEC	EJIDO LA ESTANCIA	70.00	\$ 98,000.00	50,000	Pinus pseudostrobus	407226.45	2107833.11	68%
37	IV	PRISIV039	2015	TEMASCALTEPEC	EJIDO EL VARAL	10.00	\$ 14,000.00	10,000	Pinus pseudostrobus	410109.92	2109246.87	5%
38	IV	PRISIV040	2015	TEMASCALTEPEC	BIENES COMUNALES LA ESTANCIA	10.00	\$ 14,000.00	10,000	Pinus pseudostrobus	405585.95	2109636.07	68%
39	IV	PRISIV041	2015	TEMASCALTEPEC	EJIDO SAN MIGUEL OXTOTILPAN	20.00	\$ 28,000.00	20,000	Pinus pseudostrobus	407717.96	2114252.78	75%
40	IV	PRISIV042	2015	TEMASCALTEPEC	BIENES COMUNALES TEQUEXQUIPAN	10.00	\$ 14,000.00	10,000	Pinus pseudostrobus	398294.00	2106976.79	64%
41	IV	PRISIV043	2015	TEMASCALTEPEC	EJIDO SAN LUCAS DEL PULQUE	20.00	\$ 28,000.00	20,000	Pinus patula	393949.91	2113667.16	65%
42	IV	PRISIV044	2015	TEMASCALTEPEC	EJIDO LOS AILES LA MESA Y LA BACAMAYA	35.14	\$ 49,196.00	30,000	Pinus pseudostrobus	409189.03	2104414.34	58%
43	IV	PRISIV046	2015	SAN SIMON DE GUERRERO	BIENES COMUNALES SAN GABRIEL	30.00	\$ 42,000.00	30,000	Pinus occarpa	386445.30	2099560.55	70%
44	IV	PRISIV047	2015	SAN SIMON DE GUERRERO	BIENES COMUNALES SAN SIMON DE GUERRERO	10.00	\$ 14,000.00	10,000	Pinus greggii	396826.47	2101311.19	67%
45	IV	PRISIV049	2015	TEJUPILCO	GAUDENCIO OLAYO ANTONIO	3.50	\$ 4,900.00	5,000	Pinus occarpa	372779.89	2098883.96	5%
46	IV	PRISIV050	2015	TEJUPILCO	ISAIAS DIEGO MELCHOR	1.00	\$ 1,400.00	1,000	Pinus occarpa	368310.95	2099639.71	5%
47	IV	PRISIV051	2015	TEJUPILCO	JESUS RUIZ MELCHOR	1.00	\$ 1,400.00	1,000	Pinus occarpa	370358.17	2099265.46	5%
48	IV	PRISIV053	2015	TEJUPILCO	JUAN CASAS CRUZ	1.00	\$ 1,400.00	1,000	Acacia guatemalensis	382235.75	2080270.50	65%
49	IV	PRISIV054	2015	TEJUPILCO	LORENZO RAMIREZ CAMPUZANO	1.00	\$ 1,400.00	1,000	Swetenia humilis	381945.08	2079776.64	68%
50	IV	PRISIV055	2015	TEJUPILCO	CATALINA GERVACIO BENITEZ	1.00	\$ 1,400.00	1,000	Swetenia humilis	376519.36	2091302.24	61%
51	IV	PRISIV056	2015	TEJUPILCO	EJIDO SAN LUCAS DEL MAIZ	5.00	\$ 7,000.00	5,000	Swetenia humilis	371041.07	2101914.45	68%
52	IV	PRISIV057	2015	LUVIANOS	ANTERO VALDEZ PEÑA	2.83	\$ 3,962.00	3,113	Gmelina arborea	357577.72	2105124.83	59%
53	IV	PRISIV058	2015	LUVIANOS	PEDRO OSORIO ESTEVEZ	1.70	\$ 2,380.00	1,870	Gmelina arborea	357987.39	2104906.54	65%
54	IV	PRISIV059	2015	LUVIANOS	LUISA PEREZ CALLES	1.37	\$ 1,918.00	1,650	Gmelina arborea	358187.84	2105226.80	60%
55	IV	PRISIV061	2015	LUVIANOS	RAMIRO TORIBIO CRUZ	8.00	\$ 11,200.00	8,800	Gmelina arborea	356782.02	2107845.62	40%
56	IV	PRISIV062	2015	LUVIANOS	SANTOS AGUSTIN CASTRO	5.00	\$ 7,000.00	5,500	Gmelina arborea	355519.30	2106709.77	60%
57	IV	PRISIV063	2015	LUVIANOS	ROBERTO DE DIOS BERNAL	5.00	\$ 7,000.00	5,500	Gmelina arborea	357989.19	2106731.67	5%
58	IV	PRISIV064	2015	LUVIANOS	FRANCISCO BAUTISTA PASCACIO	5.75	\$ 8,050.00	6,325	Gmelina arborea	351400.29	2105417.86	65%
59	IV	PRISIV065	2015	AMATEPEC	MARIA DE LA LUZ RUBI ESQUIVEL	5.00	\$ 7,000.00	5,000	cyclocarpum	374204.31	2069045.98	60%
60	IV	PRISIV066	2015	AMATEPEC	RIGOBERTO ACUÑA MARTINEZ	10.00	\$ 14,000.00	11,000	Gmelina arborea	371309.88	2078255.70	60%
61	IV	PRISIV067	2015	AMATEPEC	ANTONIO BENITEZ UGARTE	10.00	\$ 14,000.00	10,000	Gmelina arborea	347354.14	2065649.15	60%
62	IV	PRISIV068	2015	AMATEPEC	EJIDO LOS TIMBRES	5.00	\$ 7,000.00	5,000	Pinus occarpa	371663.57	2072639.62	50%
63	IV	PRISIV070	2015	AMATEPEC	OLIVER MARTINEZ CARBAJAL	18.20	\$ 25,480.00	26,697	Gmelina arborea	371033.61	2072807.31	60%
64	IV	PRISIV071	2015	TLATLAYA	JIMENA CAMPUZANO BERNAL	10.00	\$ 14,000.00	11,000	Gmelina arborea	381868.07	2050162.53	60%
65	IV	PRISIV072	2015	TLATLAYA	ELIAZAR CAMPUZANO BERNAL	5.00	\$ 7,000.00	5,500	Gmelina arborea	382004.60	2050708.28	65%
66	IV	PRISIV073	2015	TLATLAYA	OTONIEL SANTOS SOTELO	18.00	\$ 25,200.00	14,000	Swetenia humilis	375057.71	2050723.97	62%
67	IV	PRISIV074	2015	TLATLAYA	HUBER OMAR BENITEZ JAIMES	16.00	\$ 22,400.00	12,000	Gmelina arborea	352792.14	2055558.04	55%
68	IV	PRISIV075	2015	TLATLAYA	AURELIA ESTRADA VAZQUEZ	8.00	\$ 11,200.00	8,000	Tectonia grandis	350976.47	2055592.71	78%
69	IV	PRISIV076	2015	TLATLAYA	GABRIEL ALBARRAN DE LA SANCHA	14.00	\$ 19,600.00	14,000	Gmelina arborea	358633.90	2045598.33	64%
70	IV	PRISIV077	2015	TLATLAYA	ISRAEL SALGADO GARCIA	4.00	\$ 5,600.00	4,400	Gmelina arborea	362311.10	2038487.39	30%
71	IV	PRISIV078	2015	TEJUPILCO	PEDRO VENCES DIAS	4.50	\$ 6,300.00	4,900	Gmelina arborea	382204.05	2092176.21	70%
72	IV	PRISIV079	2015	AMATEPEC	HILARIO URQUIZA AVILEZ	1.37	\$ 1,918.00	1,507	Jatropha curcas	354923.22	2066533.90	68%
73	IV	PRISIV080	2015	AMATEPEC	MAGDALENO ESTRADA MORALES	2.00	\$ 2,800.00	2,200	Jatropha curcas	366180.82	2062623.26	50%
74	IV	PRISIV081	2015	AMATEPEC	FRUCTUOSO JAIMES JAIMES	2.76	\$ 3,864.00	3,036	Jatropha curcas	355955.74	2068664.14	60%

N°	REGION	FOLIO NO	AÑO	MUNICIPIO	BENEFICIARIO	SUPERFICIE	MONTO TOTAL (\$)	CANTIDAD DE PLANTA	ESPECIE	LONGITUD	LATITUD	% DE SOBREVIVENCIA 2016
75	IV	PRISV082	2015	TLATLAYA	RAYMUNDO BERRUM BENCES	4.00	\$ 5,600.00	5,500	Jatropha curcas	359070.37	2048833.57	61%
76	IV	PRISV083	2015	TEJUPILCO	APOLINAR DIEGO DOMINGUEZ	1.93	\$ 2,702.00	2,100	Jatropha curcas	376540.77	2085119.21	62%
77	IV	PRISV084	2015	TLATLAYA	EDITH VENCES SOTELO	7.00	\$ 9,800.00	11,000	Jatropha curcas	367234.54	2057522.75	65%
78	IV	PRISV085	2015	TLATLAYA	ALICIA VENCES SOTELO	7.00	\$ 9,800.00	11,000	Jatropha curcas	367155.15	2057897.20	62%
79	IV	PRISV087	2015	LUVIANOS	GUILLERMO DOMINGUEZ LOPEZ	10.00	\$ 14,000.00	11,000	Jatropha curcas	337912.30	2090160.95	65%
80	IV	PRISV088	2015	AMATEPEC	MOISES JARAMILLO RABADAN	7.00	\$ 9,800.00	7,700	Jatropha curcas	368645.39	2064072.82	62%
81	IV	PRISV089	2015	AMATEPEC	DANIEL RAMIREZ VENCES	4.81	\$ 6,734.00	8,000	Gmelina arborea	372938.27	2068590.76	90%
82	IV	PRISV091	2015	LUVIANOS	MARIA CASIANO CASIANO	9.00	\$ 12,600.00	11,000	Gmelina arborea	354605.17	2109279.93	55%
83	IV	PRISV092	2015	TEMASCALTEPEC	BIENES COMUNALES DE REAL DE ARRIBA	15.00	\$ 21,000.00	15,000	Pinus occarpa	396610.47	2108547.07	5%
84	IV	PRISV093	2015	TEMASCALTEPEC	ENRIQUE HERNANDEZ HERNANDEZ	4.00	\$ 5,600.00	4,400	Pinus pseudostrobus	403242.32	2101366.91	65%
85	IV	PRISV094	2015	TLATLAYA	EULALIA CRUZ RIOS	3.51	\$ 4,914.00	3,861	Gmelina arborea	365879.71	2045822.53	60%
86	IV	PRISV095	2015	TEMASCALTEPEC	MIGUEL QUINTANAR BARRIOS	1.00	\$ 1,400.00	1,100	menziesii	407890.47	2114076.82	78%
87	IV	PRISV096	2015	TEMASCALTEPEC	EDMUNDO SANCHEZ COLIN	6.50	\$ 9,100.00	7,150	menziesii	407178.73	2102065.27	35%
88	IV	PRISV097	2015	TEMASCALTEPEC	JOSE QUINTANAR REYES	2.00	\$ 2,800.00	2,200	menziesii	408339.15	2114227.35	80%
89	IV	PRISV098	2015	TEMASCALTEPEC	EJIDO SAN MATEO ALMOMOLOA	16.23	\$ 22,722.00	17,853	Pinus montezumae	401744.36	2121829.50	60%
90	IV	PRISV099	2015	TEMASCALTEPEC	ELIAS SANDOVAL MARTINEZ	2.02	\$ 2,828.00	2,220	menziesii	403645.62	2120581.13	87%
91	IV	PRISV100	2015	TEMASCALTEPEC	CELESTINO LOPEZ MARIA	1.30	\$ 1,820.00	1,430	Pinus patula	403602.16	2120274.52	87%
92	IV	PRISV101	2015	TEMASCALTEPEC	SANTOS GREGORIO MOLINA SABINA	2.38	\$ 3,332.00	2,618	Pinus patula	403570.93	2120360.14	94%
93	IV	PRISV102	2015	TEMASCALTEPEC	ALBERTO BENITEZ MARTINEZ	1.06	\$ 1,484.00	1,166	Pinus patula	402964.03	2119737.04	89%
93	SUBTOTAL REGION IV TEJUPILCO											
						842.35	\$ 1,179,290.00	816,986				63%
1	V	PRISV001	2015	IXTLAHUACA	J. JESUS BARRIENTOS PEREDO	2.00	\$ 2,800.00	2,200	Pinus ayacahuite	421035.47	2160752.31	50%
2	V	PRISV002	2015	JIQUIPILCO	ARIC PRODUCTORA AGROINDUSTRIAL EJIDO DEL ESTADO DE MEXICO	30.00	\$ 42,000.00	33,000	Pinus greggii	428808.86	2155856.52	60%
3	V	PRISV003	2015	MORELOS	ERNESTO BECERRIL ARRIAGA	40.00	\$ 56,000.00	42,000	Abies religiosa	434349.80	2179358.21	60%
4	V	PRISV004	2015	ACAMBAY	BIENES COMUNALES SAN FRANCISCO SHAXINI	40.00	\$ 56,000.00	36,000	Cupressus lindleyii	397378.69	2216354.67	60%
5	V	PRISV005	2015	MORELOS	JOAQUIN MIRANDA MERCADO	3.50	\$ 4,900.00	3,850	Pinus greggii	437252.08	2174089.82	60%
6	V	PRISV007	2015	JIQUIPILCO	MIGUEL ANGEL GIL BECERRIL	33.00	\$ 46,200.00	31,700	Pinus greggii	428681.26	2161542.05	60%
7	V	PRISV008	2015	SAN FELIPE DEL PROGRESO	JUAN CARLOS REYES GARDUÑO	11.35	\$ 15,890.00	12,485	Pinus montezumae	398390.73	2164256.29	55%
8	V	PRISV009	2015	SAN FELIPE DEL PROGRESO	JAIME REYES GARDUÑO	10.30	\$ 14,420.00	11,330	Pinus montezumae	398397.80	2164000.78	60%
9	V	PRISV010	2015	IXTLAHUACA	PABLO VALDES MALVAEZ	30.00	\$ 42,000.00	30,450	Pinus greggii	417358.64	2154795.88	60%
10	V	PRISV011	2015	ACAMBAY	JOSE LUIS CORRAL LOPEZ	5.00	\$ 7,000.00	5,500	Pinus greggii	415352.05	2195725.16	70%
11	V	PRISV012	2015	EL ORO	ERNESTO CRUZ LEGORRETA	2.78	\$ 3,892.00	3,358	Pinus ayacahuite	385122.74	2191427.11	70%
12	V	PRISV013	2015	JOCOTITLAN	ALFREDO NAVA ORTEGA	1.10	\$ 1,540.00	1,190	Pinus greggii	398593.79	2185607.38	5%
13	V	PRISV015	2015	TEMASCALCINGO	BENJAMIN ZALDIVAR ZALDIVAR	20.00	\$ 28,000.00	18,000	Pinus greggii	382744.94	2212158.34	70%
14	V	PRISV016	2015	JOCOTITLAN	EJIDO SANTO YECHE	10.00	\$ 14,000.00	9,000	Pinus pseudostrobus	422348.56	2182397.43	60%
15	V	PRISV017	2015	TEMASCALCINGO	BIENES COMUNALES SAN PEDRO POTLA	40.00	\$ 56,000.00	36,000	Pinus greggii	399978.00	2195024.85	60%
16	V	PRISV018	2015	MORELOS	BIENES COMUNALES SAN MARCOS TLAZALPAN	25.00	\$ 35,000.00	22,500	Quercus sp	425643.76	2193260.23	5%
17	V	PRISV019	2015	EL ORO	EJIDO SANTIAGO OXTEMPAN	30.00	\$ 42,000.00	27,000	Pinus montezumae	380517.89	2192047.12	70%
18	V	PRISV020	2015	EL ORO	BIENES COMUNALES PUEBLO NUEVO DE LOS ANGELES	10.00	\$ 14,000.00	9,000	Pinus ayacahuite	393912.73	2185818.16	70%

N°	REGION	FOLIO NO	AÑO	MUNICIPIO	BENEFICIARIO	SUPERFICIE	MONTO TOTAL (\$)	CANTIDAD DE PLANTA	ESPECIE	LONGITUD	LATITUD	% DE SOBREVIVENCIA 2016
19	V	PRISV021	2015	ATLACOMULCO	ARTURO ANTONIO MONROY ROBLES	20.00	\$ 28,000.00	21,300	Pinus montezumae.	413998.65	2192295.37	60%
20	V	PRISV022	2015	JOCOTITLAN	EJIDO SANTIAGO CASANDEJE	30.00	\$ 42,000.00	27,000	Pinus pseudostrobus	397958.67	2187532.71	60%
21	V	PRISV023	2015	TEMASCALCINGO	BIENES COMUNALES TEMASCALCINGO	50.00	\$ 70,000.00	45,000	Pinus patula	394884.66	2200744.94	70%
22	V	PRISV025	2015	TEMASCALCINGO	EJIDO LA CORONA	100.00	\$ 140,000.00	101,700	Pinus montezumae.	3955638.92	2200084.48	60%
23	V	PRISV026	2015	ATLACOMULCO	EJIDO SAN JOSE TOSHI	34.00	\$ 47,600.00	30,000	Pinus greggii	401169.32	2197554.20	5%
24	V	PRISV027	2015	JOCOTITLAN	BIENES COMUNALES SANTIAGO YECHE	10.00	\$ 14,000.00	9,000	Pinus montezumae.	423398.05	2181815.71	60%
25	V	PRISV028	2015	JIQUIPILCO	EJIDO SAN JUAN JIQUIPILCO	38.55	\$ 53,970.00	34,695	Abies religiosa	433801.82	2159219.86	60%
26	V	PRISV029	2015	ACAMBAY	EJIDO CONEJERAS	30.00	\$ 42,000.00	27,000	Cupressus lindleyii	408886.76	2219678.46	70%
27	V	PRISV030	2015	MORELOS	SERGIO VALDES ARIAS	45.00	\$ 63,000.00	49,500	Pinus greggii	432560.83	2179058.18	70%
28	V	PRISV031	2015	TEMASCALCINGO	EJIDO SAN PEDRO DE LA LOMA	40.00	\$ 56,000.00	36,000	Pinus montezumae.	397899.37	2199347.01	60%
29	V	PRISV032	2015	TEMASCALCINGO	EJIDO SANTA ANA YENSHU	40.00	\$ 56,000.00	36,000	Pinus greggii	392253.58	2192933.02	70%
30	V	PRISV033	2015	SAN JOSE DEL RINCON	EJIDO SANTA CRUZ DEL TEJOCOTE	20.00	\$ 28,000.00	18,000	Pinus pseudostrobus	376348.66	2176749.40	70%
31	V	PRISV034	2015	ACAMBAY	EJIDO MADO	4.00	\$ 5,600.00	3,600	Abies religiosa	420343.10	2210055.90	75%
32	V	PRISV035	2015	MORELOS	EJIDO SAN JOSE LA EPIFANIA	40.00	\$ 56,000.00	35,000	Pinus montezumae	432380.64	2181197.70	5%
33	V	PRISV036	2015	SAN JOSE DEL RINCON	EJIDO SAN JOAQUIN LAMILLAS	40.00	\$ 56,000.00	36,500	Pinus pseudostrobus	372982.58	2162195.76	70%
34	V	PRISV037	2015	ACAMBAY	BIENES COMUNALES DE SANTA MARIATIXMADEJE	50.00	\$ 70,000.00	45,000	Abies religiosa	398903.94	2208929.59	5%
35	V	PRISV039	2015	MORELOS	FACUNDO SANCHEZ HERNANDEZ	2.51	\$ 3,514.00	2,772	Pinus greggii	426799.47	2189575.03	70%
36	V	PRISV040	2015	SAN FELIPE DEL PROGRESO	EJIDO SAN PABLO TLALCHICHILPA	12.00	\$ 16,800.00	10,800	Pinus greggii	396417.46	2183171.25	60%
37	V	PRISV041	2015	IXTLAHUACA	HILARIO ALVARO ZARATE SANTOS	3.00	\$ 4,200.00	2,700	Pinus patula	421116.72	215124.17	75%
38	V	PRISV042	2015	SAN FELIPE DEL PROGRESO	ROSA MARTHA EMMA MARIN BASTIDA	10.00	\$ 14,000.00	11,000	Pinus montezumae.	375720.70	2176293.18	70%
39	V	PRISV043	2015	ACAMBAY	JOSE SILVESTRE LOVERA PLATA	3.51	\$ 4,914.00	3,159	Abies religiosa	418099.15	2198409.60	75%
40	V	PRISV045	2015	SAN FELIPE DEL PROGRESO	LEONARDO FRANCISCO OREGON ANISZ	40.00	\$ 56,000.00	37,385	Pinus patula	389326.63	2184847.64	60%
40	SUBTOTAL REGION V ATLACOMULCO							1006.60	957,674			64%
1	VI	PRISVI001	2015	SULTEPEC	EJIDO LA VIRGEN	18.00	\$ 25,200.00	18,000	Pinus greggii	389500.19	2065908.41	78%
2	VI	PRISVI004	2015	SULTEPEC	BIENES COMUNALES DE SANTA CRUZ TEXCALAPA	20.00	\$ 28,000.00	18,000	Pinus oocarpa	396070.15	2080708.02	70%
3	VI	PRISVI005	2015	ALMOLOYA DE ALQUISIRAS	BIENES COMUNALES DE AQUIAPAN	20.00	\$ 28,000.00	18,000	Pinus oocarpa	410384.12	2069465.67	80%
4	VI	PRISVI006	2015	COATEPEC HARINAS	EJIDO EL TELAR	10.00	\$ 14,000.00	9,000	Pinus ayacahuite	413892.48	2098227.62	70%
5	VI	PRISVI009	2015	ALMOLOYA DE ALQUISIRAS	BIENES COMUNALES DE SAN ANDRES DE LAS PERAS	6.00	\$ 8,400.00	5,400	Pinus pseudostrobus	401232.37	2088882.66	80%
6	VI	PRISVI010	2015	COATEPEC HARINAS	EJIDO PALO SECO	25.00	\$ 35,000.00	2,500	Pinus pseudostrobus	414397.19	2102649.75	85%
7	VI	PRISVI011	2015	ZACUALPAN	BIENES COMUNALES DE AYOTUXCO	10.00	\$ 14,000.00	9,000	Pinus oocarpa	412725.98	2072555.13	80%
8	VI	PRISVI012	2015	SULTEPEC	BIENES COMUNALES DE SULTEPECQUITO	60.00	\$ 84,000.00	54,000	Pinus greggii	395799.36	2074034.98	72%
9	VI	PRISVI014	2015	TEMASCALTEPEC	ANGELA HERNANDEZ ORTIZ	1.80	\$ 2,520.00	1,980	Pseudotsuga menziesii	404966.86	2099789.12	70%
10	VI	PRISVI016	2015	COATEPEC HARINAS	FRANCISCO SANCHEZ ESQUIVEL	1.00	\$ 1,400.00	1,100	Pinus ayacahuite	408198.98	2100056.03	99%
11	VI	PRISVI017	2015	MALINALCO	EJIDO COLONIA HIDALGO	53.00	\$ 74,200.00	49,500	CONAFOR	448575.61	2076842.51	5%

N°	REGION	FOLIO NO	AÑO	MUNICIPIO	BENEFICIARIO	SUPERFICIE	MONTO TOTAL (\$)	CANTIDAD DE PLANTA	ESPECIE	LONGITUD	LATITUD	% DE SOBREVIVENCIA 2016
12	VI	PRISV018	2015	COATEPEC HARINAS	EJIDO AGUA AMARGA	8.00	\$ 11,200.00	7,200	Pinus pseudostrobus	415435.90	2101639.66	80%
13	VI	PRISV019	2015	COATEPEC HARINAS	EJIDO DE COATEPEC HARINAS	80.00	\$ 112,000.00	102,780	Pinus montezumae Pinus ayacahuite	416205.82	2108613.17	78%
14	VI	PRISV020	2015	VILLA GUERRERO	BIENES COMUNALES DE ZACANGO	20.00	\$ 28,000.00	18,000	Pinus harwegii Pinus patula	425864.98	2100603.07	75%
15	VI	PRISV022	2015	TENANCINGO	EJIDO HACIENDA VIEJA LA TENERIA HIDALGO	35.00	\$ 49,000.00	31,500	Pinus patula Pinus ayacahuite	443061.49	2093241.17	80%
16	VI	PRISV027	2015	COATEPEC HARINAS	BIENES COMUNALES CHILTEPEC	50.00	\$ 70,000.00	45,000	Pinus patula	411059.37	2095188.49	76%
17	VI	PRISV029	2015	ZUMPAHUACAN	EJIDO DE AGUACINGO	49.00	\$ 68,600.00	47,000	Pinus ocarpa	447990.62	2076251.84	5%
18	VI	PRISV030	2015	ZACUALPAN	AMALIO BARRIOS VARGAS	20.00	\$ 28,000.00	18,000	Pinus greggii	410149.52	2058478.96	75%
19	VI	PRISV031	2015	COATEPEC HARINAS	EJIDO AGUA BENDITA	6.00	\$ 8,400.00	5,600	Pinus ayacahuite Pinus montezumae	408378.22	2100997.50	5%
20	VI	PRISV032	2015	SULTEPEC	BIENES COMUNALES DE SAN PEDRO HUEYAHUALCO	50.00	\$ 70,000.00	45,000	Pinus ocarpa	394568.07	2067447.96	65%
21	VI	PRISV033	2015	TEXCALTITLAN	EJIDO TEXCALTITLAN	55.00	\$ 77,000.00	49,500	Pinus ayacahuite Pinus montezumae	396801.20	2097080.82	75%
22	VI	PRISV034	2015	COATEPEC HARINAS	EJIDO CHILTEPEC	21.00	\$ 29,400.00	19,100	Pseudotsuga menziesii Pinus greggii	410793.26	2100919.81	70%
23	VI	PRISV035	2015	TEXCALTITLAN	EJIDO VENTA MORALES	27.00	\$ 37,800.00	27,300	Pinus montezumae Pinus patula	406486.54	2101523.35	80%
24	VI	PRISV036	2015	TEXCALTITLAN	EFRAIN GONZALEZ GARCIA	1.00	\$ 1,400.00	1,100	Pseudotsuga menziesii	405783.24	2102373.79	70%
25	VI	PRISV037	2015	TEXCALTITLAN	BULMARO MERCADO AQUINO	2.00	\$ 2,800.00	2,200	Abies religiosa	406104.00	2101394.72	70%
26	VI	PRISV038	2015	TEXCALTITLAN	SILVESTRE MERCADO AQUINO	1.10	\$ 1,540.00	1,210	Abies religiosa	406090.27	2101528.63	70%
27	VI	PRISV039	2015	TEXCALTITLAN	MISAEEL GONZALEZ CONSUELOS	1.00	\$ 1,400.00	1,100	Pseudotsuga menziesii	406063.30	2099272.81	75%
28	VI	PRISV040	2015	TEXCALTITLAN	GERARDO ALPIZAR LARA	1.00	\$ 1,400.00	1,100	Abies religiosa	405802.58	2099663.26	70%
29	VI	PRISV041	2015	COATEPEC HARINAS	VICTOR MANUEL ESQUIVEL CASTILLO	1.00	\$ 1,400.00	1,100	Pseudotsuga menziesii	408950.09	2093434.98	70%
30	VI	PRISV042	2015	COATEPEC HARINAS	DIANA ESQUIVEL LOPEZ	1.50	\$ 2,100.00	1,650	Pinus ayacahuite	411343.57	2101489.16	75%
31	VI	PRISV043	2015	SULTEPEC	AURORA RAMIREZ ALPIZAR	10.00	\$ 14,000.00	9,000	Pinus greggii	387172.22	2065146.12	70%
32	VI	PRISV044	2015	SULTEPEC	MARIO MANCERA SANCHEZ	20.00	\$ 28,000.00	18,000	Pinus greggii Pinus ocarpa	368896.18	2065851.65	80%
33	VI	PRISV045	2015	SULTEPEC	EVERARDO RAMIREZ ALPIZAR	40.00	\$ 56,000.00	39,500	Pinus patula Pinus pseudostrobus	368355.26	2065457.60	80%
34	VI	PRISV046	2015	ALMOLOYA DE ALQUISIRAS	EJIDO JALTEPEC	10.00	\$ 14,000.00	9,000	Pinus patula			75%
35	VI	PRISV047	2015	TEXCALTITLAN	SANTOS LARA MERCADO	2.00	\$ 2,800.00	2,200	Pinus patula Pinus greggii	401618.11	2099825.14	70%
36	VI	PRISV049	2015	COATEPEC HARINAS	EFREN MERCADO CASTAÑEDA	1.50	\$ 2,100.00	1,650	Pinus patula Pinus greggii	409559.26	2098989.51	90%
37	VI	PRISV054	2015	COATEPEC HARINAS	LORENZO ESTRADA ESQUIVEL	1.50	\$ 2,100.00	1,650	Pinus patula Pseudotsuga menziesii	409596.54	2100531.75	70%
38	VI	PRISV055	2015	COATEPEC HARINAS	RAUL ESQUIVEL MARTINEZ	1.50	\$ 2,100.00	1,650	Pinus patula Pinus ayacahuite	410380.73	2099035.66	90%
39	VI	PRISV057	2015	COATEPEC HARINAS	ARTEMIO ESQUIVEL MARTINEZ	2.00	\$ 2,800.00	2,200	Pinus patula	410131.31	2098749.89	98%
40	VI	PRISV058	2015	COATEPEC HARINAS	RAFAEL ESQUIVEL FUENTES	1.30	\$ 1,820.00	1,450	Pinus patula Pinus ayacahuite	409992.38	2099025.40	85%
41	VI	PRISV061	2015	ALMOLOYA DE ALQUISIRAS	EJIDO PLAN DE VIGAS	9.00	\$ 12,600.00	8,100	Pinus pseudostrobus	408204.34	2080716.27	5%

N°	REGION	FOLIO NO	AÑO	MUNICIPIO	BENEFICIARIO	SUPERFICIE	MONTO TOTAL (\$)	CANTIDAD DE PLANTA	ESPECIE	LONGITUD	LATITUD	% DE SOBREVIVENCIA 2016
42	VI	PRISVI062	2015	ZACUALPAN	BIENES COMUNALES DE MAMATLA	15.00	\$ 21,000.00	13,500	Pinus oocarpa	416639.75	2060864.97	90%
43	VI	PRISVI064	2015	COATEPEC HARINAS	JOSE HECTOR ESQUIVEL TAPIA	2.00	\$ 2,800.00	2,200	Abies religiosa Pinus ayacahuite	409848.75	2098818.18	98%
44	VI	PRISVI066	2015	ZACUALPAN	BIENES COMUNALES DE TEOCALTZINGO	50.00	\$ 70,000.00	50,000	Pinus greggii Pinus patula Pinus oocarpa	412987.55	2067792.47	80%
45	VI	PRISVI068	2015	VILLA GUERRERO	BIENES COMUNALES SAN MATEO COAPEXCO	20.00	\$ 28,000.00	19,000	Pinus ayacahuite	427045.25	2098508.06	97%
46	VI	PRISVI069	2015	COATEPEC HARINAS	MARIO VENCES MERCADO	1.00	\$ 1,400.00	1,100	Pinus ayacahuite Pinus patula	410955.59	2099973.62	85%
47	VI	PRISVI071	2015	COATEPEC HARINAS	LUCIANO ESQUIVEL ALBARRAN	5.00	\$ 7,000.00	5,500	Pseudotsuga menziesii	409826.22	2098918.25	70%
48	VI	PRISVI072	2015	COATEPEC HARINAS	RUFINO FUENTES MERCADO	1.10	\$ 1,540.00	1,210	Pinus ayacahuite Pinus patula	410746.30	2099795.92	90%
49	VI	PRISVI073	2015	COATEPEC HARINAS	ADULFO ESQUIVEL MARTINEZ	1.00	\$ 1,400.00	1,100	Pinus ayacahuite Pinus patula	408328.72	2099703.20	90%
50	VI	PRISVI074	2015	COATEPEC HARINAS	EDI ALEJANDRO MERCADO ESQUIVEL	1.80	\$ 2,520.00	1,980	Abies religiosa Pinus ayacahuite	410687.86	2099356.21	90%
51	VI	PRISVI075	2015	COATEPEC HARINAS	J. ISABEL BERNAL ALVAREZ	1.00	\$ 1,400.00	1,100	Abies religiosa Pinus ayacahuite	408212.65	2099777.36	90%
52	VI	PRISVI077	2015	COATEPEC HARINAS	JULIO CASTAÑEDA GARCIA	1.30	\$ 1,820.00	1,430	Pinus ayacahuite	408931.67	2100255.77	90%
53	VI	PRISVI078	2015	COATEPEC HARINAS	APOLINAR CASTAÑEDA GARCIA	1.00	\$ 1,400.00	1,100	Pinus ayacahuite	409560.00	2100004.63	90%
54	VI	PRISVI080	2015	COATEPEC HARINAS	EZEQUIEL SANCHEZ BERNAL	3.50	\$ 4,900.00	3,850	Pinus ayacahuite Pinus patula	412156.04	2101650.76	90%
55	VI	PRISVI081	2015	ALMOLOYA DE ALQUISIRAS	BIENES COMUNALES DE ALMOLOYA	15.00	\$ 21,000.00	13,500	Pinus greggii	404269.08	2085471.95	90%
56	VI	PRISVI082	2015	ALMOLOYA DE ALQUISIRAS	BIENES COMUNALES DE SANTIAGO AHUACATITLAN	50.00	\$ 70,000.00	47,000	Pinus greggii	403150.91	2086599.77	80%
57	VI	PRISVI083	2015	COATEPEC HARINAS	BERNARDO MERCADO ESQUIVEL	3.50	\$ 4,900.00	3,850	Pinus ayacahuite Pinus patula	409901.05	2100260.00	90%
58	VI	PRISVI084	2015	SULTEPEC	BIENES COMUNALES DE SANTO TOMAS DE LAS FLORES	20.00	\$ 28,000.00	18,000	Pinus greggii	391819.67	2083376.88	70%
59	VI	PRISVI088	2015	COATEPEC HARINAS	FELIPE MARTINEZ ESQUIVEL	2.50	\$ 3,500.00	2,750	Abies religiosa Pinus ayacahuite	409920.00	2099228.14	90%
60	VI	PRISVI091	2015	TEXCALITLAN	SERAFIN GALAN HERNANDEZ	3.00	\$ 4,200.00	3,300	Pinus ayacahuite	405440.83	2097649.66	90%
61	VI	PRISVI092	2015	COATEPEC HARINAS	JOSE CARLOS NOVA VALDES	1.00	\$ 1,400.00	1,100	Pinus ayacahuite	408552.17	2093150.57	80%
62	VI	PRISVI093	2015	COATEPEC HARINAS	ROBERTO ESQUIVEL CARBAJAL	2.50	\$ 3,500.00	2,000	Pinus ayacahuite	41187.17	2100551.97	90%
63	VI	PRISVI094	2015	COATEPEC HARINAS	ONECIMO GONZALEZ MARTINEZ	1.20	\$ 1,680.00	1,100	Pinus ayacahuite	409824.57	2099582.50	80%
63					SUBTOTAL REGIÓN VI COATEPEC-HARINAS	955.60	\$ 1,337,840.00	901,990				78%
1	VII	PRISVII001	2015	VILLA DE ALLENDE	SOTERO APOLINAR REYES	3.50	\$ 4,900.00	5,600	Pinus patula	376835.85	2141034.21	70%
2	VII	PRISVII002	2015	VILLA VICTORIA	EJIDO LOS CERRITOS	10.50	\$ 14,700.00	10,450	Pinus montezumae	389801.32	2151411.84	90%
3	VII	PRISVII003	2015	VILLA DE ALLENDE	FIDEL ESTRADA GARCIA	1.00	\$ 1,400.00	1,100	Pinus patula	375752.98	2142612.42	70%
4	VII	PRISVII004	2015	VILLA VICTORIA	SERGIO ORTEGA SUAREZ	4.27	\$ 5,978.00	4,570	Pinus montezumae	387298.58	2151492.79	70%
5	VII	PRISVII005	2015	VILLA VICTORIA	EJIDO SAN PEDRO DEL RINGON	10.00	\$ 14,000.00	9,000	Pinus montezumae	385418.46	2153501.90	92%
6	VII	PRISVII006	2015	VILLA DE ALLENDE	MARCELO ESCOBAR MARTINEZ	4.62	\$ 6,468.00	5,082	Pinus montezumae	389133.58	2146318.33	89%
7	VII	PRISVII007	2015	ZACAZONAPAN	JORGE CRUZ LOPEZ	39.36	\$ 55,104.00	53,135	Swietenia humilis	366129.09	2106365.60	14%
8	VII	PRISVII008	2015	VILLA DE ALLENDE	BIENES COMUNALES DE SANTA MARIA Y SUS BARRIOS	15.00	\$ 21,000.00	13,500	Pinus pseudostrobus	380996.07	2144177.62	79%
9	VII	PRISVII009	2015	AMANALCO	JOSAFAT GONZALEZ GONZALEZ	3.00	\$ 4,200.00	3,500	Pinus pseudostrobus	400749.81	2127734.23	83%
10	VII	PRISVII010	2015	VILLA DE ALLENDE	CRISPIN MUNGUJA GARCIA	1.75	\$ 2,450.00	1,925	Pinus patula	377635.02	2142286.36	89%

N°	REGION	FOLIO NO	AÑO	MUNICIPIO	BENEFICIARIO	SUPERFICIE	MONTO TOTAL (\$)	CANTIDAD DE PLANTA	ESPECIE	LONGITUD	LATITUD	% DE SOBREVIVENCIA 2016
11	VII	PRISV10101	2015	VILLA DE ALLENDE	EJIDO SAN ILDEFONSO	10.00	\$ 14,000.00	9,000	Pinus patula	381712.52	214086113	5%
12	VII	PRISV10102	2015	IXTAPAN DEL ORO	BIENES COMUNALES DE SANTA CRUZ MIAHUATLAN	20.00	\$ 28,000.00	18,000	Pinus patula	363291.30	2133929.14	84%
13	VII	PRISV10103	2015	VILLA DE ALLENDE	ALBERTO LONGINO CRUZ	4.00	\$ 5,600.00	4,400	Pinus patula	373962.48	2153143.79	90%
14	VII	PRISV10104	2015	VILLA VICTORIA	EJIDO PALIZADA	7.00	\$ 9,800.00	7,700	Pinus patula	381436.50	2156486.48	85%
15	VII	PRISV10106	2015	DONATO GUERRA	BIENES COMUNALES SAN MIGUEL XOOLTEPEC	4.60	\$ 6,440.00	4,600	Pinus patula	385966.10	2129844.36	5%
16	VII	PRISV10108	2015	AMANALCO	ROGELIO LOPEZ GONZALEZ	1.00	\$ 1,400.00	2,500	Pseudotsuga menziesii	400471.46	2131210.85	99%
17	VII	PRISV10109	2015	AMANALCO	ANGEL LOPEZ BASTIDA	1.50	\$ 2,100.00	1,650	Pinus patula	400900.64	2134164.43	79%
18	VII	PRISV10120	2015	AMANALCO	FIDEL VALDEZ SEGUNDO	2.00	\$ 2,800.00	2,200	Pinus patula	404201.31	2131641.49	73%
19	VII	PRISV10121	2015	AMANALCO	RAMIRO VALDEZ COLIN	1.00	\$ 1,400.00	1,100	Pinus patula	400363.11	2134072.00	87%
20	VII	PRISV10124	2015	VILLA VICTORIA	FRANCISCO RICO NIETO	1.00	\$ 1,400.00	1,100	Pinus patula	402887.23	2135868.27	91%
21	VII	PRISV10126	2015	VILLA VICTORIA	ROQUE RICO SANDOVAL	1.00	\$ 1,400.00	1,100	Pinus patula	402617.35	2135900.74	79%
22	VII	PRISV10127	2015	AMANALCO	FRANCISCO VILCHIS ZARZA	1.00	\$ 1,400.00	1,800	Pinus patula Pseudotsuga menziesii	401887.38	2130374.78	76%
23	VII	PRISV10129	2015	AMANALCO	INOCENTE MILLAN TAPIA	1.50	\$ 2,100.00	3,750	Pseudotsuga menziesii	399680.60	2131233.83	86%
24	VII	PRISV10130	2015	AMANALCO	MARIA DEL CARMEN MARIN ACEVEDO	2.70	\$ 3,780.00	2,970	Pinus patula	396389.96	2135574.42	83%
25	VII	PRISV10131	2015	OTZOLOAPAN	VITO LOZA HERNANDEZ	5.00	\$ 7,000.00	4,500	Pinus pseudostrobus	370384.95	2115273.68	90%
26	VII	PRISV10133	2015	VILLA DE ALLENDE	BLANCA AZUCENA ESTRADA COLIN	2.00	\$ 2,800.00	2,200	Pinus patula	376492.71	2142877.48	70%
27	VII	PRISV10134	2015	VILLA DE ALLENDE	JUAN ARREOLA VENTEÑO	2.00	\$ 2,800.00	2,200	Pinus pseudostrobus	374649.26	2143677.87	68%
28	VII	PRISV10135	2015	AMANALCO	JUAN DE LA CRUZ SALGADO	5.00	\$ 7,000.00	5,500	Pinus pseudostrobus	395751.14	2132944.41	55%
29	VII	PRISV10136	2015	VILLA DE ALLENDE	HILARIO REYES FELIX	1.00	\$ 1,400.00	1,100	Pinus montezumae	382925.07	2145504.84	84%
30	VII	PRISV10137	2015	VILLA DE ALLENDE	EJIDO SAN FELIPE Y SANTIAGO	7.00	\$ 9,800.00	6,300	Pinus pseudostrobus	383626.95	2142222.06	91%
31	VII	PRISV10138	2015	AMANALCO	EJIDO SAN JERONIMO AMANALCO	8.50	\$ 11,900.00	7,930	Pinus patula	394220.26	2127096.32	78%
32	VII	PRISV10139	2015	VILLA DE ALLENDE	PORFIRIO LINO MARTINEZ	1.00	\$ 1,400.00	1,100	Pinus pseudostrobus	374310.25	2143795.36	84%
33	VII	PRISV10140	2015	VILLA VICTORIA	MARCELINO ARMANDO CONTRERAS VILCHIS	12.80	\$ 17,920.00	10,080	Pinus montezumae	402117.69	2149193.37	23%
34	VII	PRISV10141	2015	VILLA DE ALLENDE	PEDRO REYES ANTONIO	1.17	\$ 1,638.00	1,287	Pinus patula	386021.79	2143082.26	83%
35	VII	PRISV10142	2015	VILLA DE ALLENDE	ESPERANZA VEGA JORDAN	1.20	\$ 1,680.00	1,320	Pinus patula	387808.93	2140854.24	68%
36	VII	PRISV10143	2015	VILLA DE ALLENDE	EULOGIO TULE VELAZQUEZ	1.00	\$ 1,400.00	1,100	Pinus patula	388095.94	2140248.52	78%
37	VII	PRISV10144	2015	VILLA DE ALLENDE	FRANCISCA GARCIA GARCIA	1.75	\$ 2,450.00	1,928	Pinus patula	381461.70	2142605.17	59%
38	VII	PRISV10145	2015	AMANALCO	FELICIANO ACEVEDO MARIN	1.00	\$ 1,400.00	1,100	Pinus patula	391975.14	2126091.03	86%
39	VII	PRISV10146	2015	VILLA VICTORIA	FLOR DE MARIA GARCIA REBOLLAR	1.00	\$ 1,400.00	1,100	Pinus patula	401220.14	2136737.36	86%
40	VII	PRISV10147	2015	AMANALCO	JOAQUIN GARCIA VILCHIS	1.00	\$ 1,400.00	1,100	Pinus pseudostrobus	403602.23	2131710.47	87%
41	VII	PRISV10148	2015	VILLA DE ALLENDE	MARCELINO SANTIAGO CRUZ	1.16	\$ 1,624.00	1,276	Pinus patula	374289.45	2153777.23	81%
42	VII	PRISV10150	2015	VILLA DE ALLENDE	FRANCISCO HIPOLITO SOSTENES	1.00	\$ 1,400.00	1,100	Pinus patula	384500.61	2142433.55	5%
43	VII	PRISV10151	2015	OTZOLOAPAN	AARON PEDRAZA JARAMILLO	15.00	\$ 21,000.00	12,125	Acacia guatemalensis	363803.35	2110612.49	75%
44	VII	PRISV10152	2015	ZACAZONAPAN	HELDER HONORATO JARAMILLO LUJANO	33.00	\$ 46,200.00	20,625	Acacia guatemalensis	367491.78	2111289.60	5%
45	VII	PRISV10153	2015	ZACAZONAPAN	HERNAN JARAMILLO LUJANO	12.00	\$ 16,800.00	7,500	Acacia guatemalensis	367426.86	2110535.06	5%

N°	REGION	FOLIO NO	AÑO	MUNICIPIO	BENEFICIARIO	SUPERFICIE	MONTO TOTAL (\$)	CANTIDAD DE PLANTA	ESPECIE	LONGITUD	LATITUD	% DE SOBREVIVENCIA 2016
46	VII	PRISV10054	2015	ZACAZONAPAN	CUAHUTEMOC JARAMILLO LUJANO	5.00	\$ 7,000.00	3,125	Acacia guatemalensis	367510.78	2110763.05	5%
47	VII	PRISV10055	2015	ZACAZONAPAN	JORDAN JARAMILLO LUJANO	9.00	\$ 12,600.00	5,625	Acacia guatemalensis	367305.85	2110915.92	5%
48	VII	PRISV10056	2015	ZACAZONAPAN	ERASTO CRUZ JARAMILLO	18.90	\$ 26,460.00	16,875	Acacia guatemalensis	365124.18	2103421.08	5%
49	VII	PRISV10057	2015	ZACAZONAPAN	RAFAEL PONCE CABRERA	32.00	\$ 44,800.00	20,000	Acacia guatemalensis	369222.13	2109909.25	78%
50	VII	PRISV10058	2015	VILLA VICTORIA	EMMA MERCADO BECERRIL	5.00	\$ 7,000.00	5,500	Pinus patula	397900.69	2144805.97	99%
51	VII	PRISV10059	2015	VILLA VICTORIA	ENRIQUE ANTONIO ESTEVEZ FABILA	5.00	\$ 7,000.00	5,500	Pinus patula	396704.97	2141440.09	66%
52	VII	PRISV10060	2015	VILLA DE ALLENDE	ALEJANDRO MARTINEZ GOMEZ	1.62	\$ 2,268.00	1,782	Pinus montezumae	382009.85	2145237.09	79%
53	VII	PRISV10061	2015	VILLA DE ALLENDE	JUAN GONZALEZ MARTINEZ	1.48	\$ 2,072.00	1,628	Pinus patula	386404.84	2144215.11	64%
54	VII	PRISV10062	2015	VILLA DE ALLENDE	AGUSTIN ESTRADA GARCIA	1.50	\$ 2,100.00	1,650	Pinus patula	376295.18	2141574.26	80%
55	VII	PRISV10063	2015	VILLA DE ALLENDE	LAZARO CRUZ CRUZ	1.00	\$ 1,400.00	1,100	Pinus patula	375754.22	2140232.13	68%
56	VII	PRISV10064	2015	VILLA DE ALLENDE	ELEUTERIO MARTINEZ REYES	2.96	\$ 4,144.00	3,300	Pinus patula	382354.37	2144460.11	76%
57	VII	PRISV10065	2015	VILLA DE ALLENDE	PINO AGAPITO CRUZ	1.30	\$ 1,820.00	1,430	Pinus patula	383767.41	2143085.97	68%
58	VII	PRISV10066	2015	VILLA DE ALLENDE	ABIGAIL CRUZ GONZALEZ	1.00	\$ 1,400.00	1,100	Pinus pseudostrobus	374634.33	2151591.40	80%
59	VII	PRISV10067	2015	SANTO TOMAS DE LOS PLATANO	LEOPOLDO COLIN PEÑALOZA	22.00	\$ 30,800.00	7,750	Acacia guatemalensis	361047.31	2124427.81	70%
60	VII	PRISV10068	2015	VILLA DE ALLENDE	EJIDO VARE	20.00	\$ 28,000.00	21,498	Pinus patula	372179.74	2141472.19	70%
61	VII	PRISV10069	2015	VILLA DE ALLENDE	EUSEBIO MUNGUJA RUBIO	4.85	\$ 6,790.00	5,335	Pinus patula	375165.57	2142461.45	79%
62	VII	PRISV10070	2015	VILLA VICTORIA	HILARIO GARCIA SOTO	1.00	\$ 1,400.00	1,100	Pinus patula	401134.70	2136508.46	64%
63	VII	PRISV10071	2015	VILLA VICTORIA	SELEDONIO ALVAREZ GARCIA	3.00	\$ 4,200.00	3,300	Pinus patula	402654.90	2136625.14	74%
64	VII	PRISV10072	2015	VILLA VICTORIA	MARGARITO SALGADO PICHARDO	9.50	\$ 13,300.00	10,450	Pinus patula	401953.47	2136985.97	70%
65	VII	PRISV10073	2015	AMANALCO	ANGEL SANDOVAL CARBAJAL	1.00	\$ 1,400.00	1,100	Pinus montezumae	398166.56	2124745.51	70%
66	VII	PRISV10074	2015	SANTO TOMAS DE LOS PLATANO	PASCUAL ERALDO MARTINEZ BARCENAS	5.00	\$ 7,000.00	1,000	Acacia guatemalensis	365195.51	2126064.97	5%
67	VII	PRISV10075	2015	AMANALCO	JOSEFINA VERA OSORIO	1.00	\$ 1,400.00	1,100	Pinus patula	391303.15	2135447.49	65%
68	VII	PRISV10076	2015	VILLA VICTORIA	CARLOS GARCIA FAVILA	5.00	\$ 7,000.00	5,500	Pinus patula	392169.36	2140025.90	67%
69	VII	PRISV10077	2015	VILLA VICTORIA	JOSE ALONSO DE JESUS	1.00	\$ 1,400.00	1,100	Pinus patula	393851.23	2158041.77	82%
70	VII	PRISV10078	2015	VILLA DE ALLENDE	SANTIAGO VELAZQUEZ BENITO	4.50	\$ 6,300.00	4,950	Pinus patula	376108.72	2140061.45	80%
71	VII	PRISV10079	2015	VILLA VICTORIA	ETEL VINA GARCIA MARTINEZ	5.00	\$ 7,000.00	5,500	Pinus patula	395534.41	2145678.33	63%
72	VII	PRISV10080	2015	VILLA DE ALLENDE	TOMAS CONTRERAS NIETO	5.00	\$ 7,000.00	5,500	Pinus patula	391206.13	2140908.42	76%
73	VII	PRISV10081	2015	VILLA VICTORIA	SOFIA MAGDALENA ESTEVEZ CAMACHO	5.00	\$ 7,000.00	5,500	Pinus patula	396680.89	2141308.37	78%
74	VII	PRISV10082	2015	VILLA VICTORIA	JOSE TRINIDAD ALVAREZ GARCIA	10.00	\$ 14,000.00	11,000	Pinus patula	390493.97	2145045.71	70%
75	VII	PRISV10083	2015	VILLA DE ALLENDE	ISMAEL MARTINEZ JIMENEZ	1.00	\$ 1,400.00	1,100	Pinus patula	384287.08	2142519.68	66%
76	VII	PRISV10084	2015	VALLE DE BRAVO	JAIME JUAREZ GREEN	7.00	\$ 9,800.00	8,000	Pinus pseudostrobus	374087.02	2114817.17	79%
77	VII	PRISV10085	2015	VILLA DE ALLENDE	LUCIO GARDUÑO QUINTERO	1.00	\$ 1,400.00	1,100	Pinus patula	391998.35	2134519.35	70%
78	VII	PRISV10086	2015	VILLA DE ALLENDE	AGUSTIN BARRIENTOS FABILA	3.00	\$ 4,200.00	3,300	Pinus patula	392059.23	2137772.18	71%
79	VII	PRISV10087	2015	VILLA DE ALLENDE	EJIDO SAN MARTIN OBISPO	3.50	\$ 4,900.00	3,150	Pinus pseudostrobus	387387.12	2135932.23	75%
80	VII	PRISV10088	2015	VILLA DE ALLENDE	SANTOS VEGA PLIEGO	1.20	\$ 1,680.00	1,320	Pinus patula	384058.18	2140029.40	73%
81	VII	PRISV10089	2015	VILLA DE ALLENDE	ANDRES PLIEGO QUINTERO	2.10	\$ 2,940.00	2,310	Pinus patula	383556.64	2140652.08	81%
82	VII	PRISV10090	2015	AMANALCO	DEMETRIO FELIX BRIGIDO	1.30	\$ 1,820.00	1,430	Pinus patula	393142.49	2133577.20	86%
83	VII	PRISV10091	2015	AMANALCO	EJIDO SAN BARTOLO	17.50	\$ 24,500.00	11,758	Pinus hartwegii	403616.93	2126189.81	84%

N°	REGION	FOLIO NO	AÑO	MUNICIPIO	BENEFICIARIO	SUPERFICIE	MONTO TOTAL (\$)	CANTIDAD DE PLANTA	ESPECIE	LONGITUD	LATITUD	% DE SOBREVIVENCIA 2016	
84	VII	PRISVIII05	2015	VILLA VICTORIA	PEDRO MILLAN SANTANA	1.00	\$ 1,400.00	1,100	Pinus patula	400743.21	2137034.75	87%	
85	VII	PRISVIII06	2015	VILLA VICTORIA	REYNA GARCIA GONZALEZ	1.00	\$ 1,400.00	1,100	Pinus patula	401644.10	2135732.02	82%	
86	VII	PRISVIII07	2015	VILLA VICTORIA	FRANCISCO ESQUIVEL TORRES	1.00	\$ 1,400.00	1,100	Pinus patula	402391.34	2136114.92	89%	
87	VII	PRISVIII08	2015	VILLA VICTORIA	SERGIO NIETO ARRIAGA	1.50	\$ 2,100.00	1,650	Pinus patula	402528.67	2136020.57	73%	
88	VII	PRISVIII09	2015	VILLA VICTORIA	SEVERO VELAZQUEZ IGLESIAS	2.00	\$ 2,800.00	2,200	Pinus patula	402671.65	2138241.21	63%	
89	VII	PRISVIII10	2015	AMANALCO	CARLOS JIMENEZ GARCIA	1.00	\$ 1,400.00	1,100	Pinus patula	402963.95	2132163.12	87%	
90	VII	PRISVIII11	2015	AMANALCO	BRAULIO AVILA MORENO	1.00	\$ 1,400.00	1,100	Pinus pseudostrobus	397447.32	2133130.97	85%	
91	VII	PRISVIII12	2015	AMANALCO	VALENTE DE LA CRUZ CARBAJAL	1.09	\$ 1,526.00	1,200	Pinus pseudostrobus	398889.37	2129294.53	75%	
92	VII	PRISVIII13	2015	AMANALCO	JESUS MARIN VILCHIS	2.50	\$ 3,500.00	2,250	pseudotsuga menziesii	399851.48	2130901.80	88%	
93	VII	PRISVIII14	2015	VILLA VICTORIA	ANTONIO SALGADO ZARZA	2.50	\$ 3,500.00	2,750	Pinus patula	402338.97	2137186.99	87%	
94	VII	PRISVIII15	2015	AMANALCO	CELSO VICTOR GONZALEZ COLIN	1.42	\$ 1,988.00	1,562	Pinus patula	402041.18	2132088.86	76%	
95	VII	PRISVIII16	2015	VILLA VICTORIA	FERMIN LOPEZ LAZARO	1.00	\$ 1,400.00	1,800	Pinus patula Pseudotsuga menziesii	400789.97	2135357.08	77%	
95	SUBTOTAL REGION VII VALLE DE BRAVO							\$ 712,740.00	471,381				68%
1	VIII	PRISVIII001	2015	TIMILPAN	EJIDO SAN ANTONIO YONDEJE	10.00	\$ 14,000.00	9,000	Pinus pseudostrobus Pinus montezumae	424602.67	2195619.70	80%	
2	VIII	PRISVIII002	2015	JILOTEPEC	EJIDO EL ROSAL	50.00	\$ 70,000.00	41,800	Pinus greggii Pinus patula	430226.73	222424.84	85%	
3	VIII	PRISVIII004	2015	ACULCO	MARCO ANTONIO LIZARRAGA RENDON	3.00	\$ 4,200.00	2,055	Pinus greggii Cupressus lusitanica	414149.84	2224772.17	80%	
4	VIII	PRISVIII005	2015	CHAPA DE MOTA	PEDRO GUILLERMO HURTADO SALAZAR	5.00	\$ 7,000.00	5,500	Pinus pseudostrobus Pinus montezumae	439957.72	2188623.48	80%	
5	VIII	PRISVIII008	2015	ACULCO	ROSA DE LIMA ARZAMENDI CARREON	3.00	\$ 4,200.00	2,055	Pinus greggii	418790.12	2225844.54	80%	
6	VIII	PRISVIII009	2015	JILOTEPEC	CARDANO NAPOLEON MOLINA GUINTANAR	20.00	\$ 28,000.00	22,000	Pinus greggii Pinus montezumae	434563.12	2226883.18	5%	
7	VIII	PRISVIII010	2015	ACULCO	VICTOR MANUEL OSORNO SANCHEZ	15.00	\$ 21,000.00	15,255	Pinus reggii Pinus leiophylla	410905.50	2223364.18	80%	
8	VIII	PRISVIII011	2015	CHAPA DE MOTA	BIENES COMUNALES DE SAN FRANCISCO DE LAS TABLAS	20.00	\$ 28,000.00	22,000	Pinus patula Pinus pseudostrobus	444282.84	2186790.51	5%	
9	VIII	PRISVIII012	2015	VILLA DEL CARBON	JOSE TREJO MARQUEZ	50.00	\$ 70,000.00	45,000	Pinus greggii Pinus pseudostrobus	454007.09	2189808.95	5%	
10	VIII	PRISVIII014	2015	JILOTEPEC	EJIDO XHIXHATA Y HUERTAS	10.00	\$ 14,000.00	11,000	Pinus patula	443781.20	2200689.37	84%	
11	VIII	PRISVIII017	2015	VILLA DEL CARBON	EJIDO SAN JERONIMO ZACAPEXCO	50.00	\$ 70,000.00	45,000	Pinus patula	449369.05	2169219.18	85%	
12	VIII	PRISVIII018	2015	VILLA DEL CARBON	BIENES COMUNALES SAN JERONIMO ZACAPEXCO	50.00	\$ 70,000.00	47,600	Pinus patula	448356.53	2182239.79	83%	
13	VIII	PRISVIII020	2015	JILOTEPEC	JUAN ORTEGA ORTEGA	4.20	\$ 5,880.00	6,600	Pinus pseudostrobus	432509.25	2217746.17	75%	
14	VIII	PRISVIII021	2015	ACULCO	JUAN MUNGUA PADILLA	30.00	\$ 42,000.00	31,755	Pinus reggii Pinus leiophylla	418057.06	2223183.73	80%	
15	VIII	PRISVIII022	2015	ACULCO	GELACIO PADILLA GONZALEZ	9.00	\$ 12,600.00	8,655	Pinus reggii Pinus leiophylla	415816.02	2217721.45	75%	
16	VIII	PRISVIII023	2015	JILOTEPEC	REYES HERNANDEZ LOPEZ	9.00	\$ 12,600.00	9,900	Pinus reggii Pinus leiophylla	444119.15	2228185.56	80%	
17	VIII	PRISVIII027	2015	ACULCO	EJIDO LA SOLEDAD	10.00	\$ 14,000.00	9,755	Pinus greggii Pinus leiophylla	412105.38	2219777.88	80%	
18	VIII	PRISVIII028	2015	ACULCO	EJIDO EL XETE	25.00	\$ 35,000.00	26,255	Pinus pseudostrobus Pinus greggii	405771.82	2214824.24	85%	
19	VIII	PRISVIII029	2015	ACULCO	EJIDO FONDO	22.00	\$ 30,800.00	22,955	Pinus greggii Pinus montezumae	421097.66	2215164.30	5%	
20	VIII	PRISVIII031	2015	ACULCO	AUDENCIO HERNADEZ CRUZ	5.00	\$ 7,000.00	4,255	Pinus greggii Quercus sp	404158.09	2226661.96	80%	
21	VIII	PRISVIII035	2015	CHAPA DE MOTA	ROBERTO GIL RODRIGUEZ	6.00	\$ 8,400.00	6,600	Pinus patula Pinus pseudostrobus	438488.97	2184902.15	5%	
22	VIII	PRISVIII036	2015	ACULCO	EJIDO SANTA MARIA NATIVITAS	10.00	\$ 14,000.00	9,755	Pinus greggii Pinus leiophylla	416298.02	2218335.75	81%	

N°	REGION	FOLIO NO	AÑO	MUNICIPIO	BENEFICIARIO	SUPERFICIE	MONTO TOTAL (\$)	CANTIDAD DE PLANTA	ESPECIE	LONGITUD	LATITUD	% DE SOBREVIVENCIA 2016	
23	VIII	PR15V11037	2015	ACULCO	EJIDO TIXHIÑU	3.50	\$ 4,900.00	4,250	Pinus leiophylla	408183.34	2221864.07	5%	
24	VIII	PR15V11039	2015	VILLA DEL CARBON	EJIDO LOMA ALTA	40.00	\$ 56,000.00	44,000	Pinus patonae	451649.63	2173256.20	78%	
25	VIII	PR15V11041	2015	TIMILPAN	EJIDO SAN ANDRES TIMILPAN	10.00	\$ 14,000.00	9,000	Pinus pseudostrobus	426635.78	2193793.76	82%	
26	VIII	PR15V11042	2015	VILLA DEL CARBON	SILVICULTORES UNIDOS DE LA CUENCA DEL ALTO PANUJO S.P.R DE	10.00	\$ 14,000.00	7,700	Pinus pseudostrobus	447719.46	2175551.24	85%	
27	VIII	PR15V11043	2015	JILOTEPEC	MARGARITO ARTEAGA MONTIEL	10.00	\$ 14,000.00	11,000	Pinus ayacahuite	441277.94	2227848.78	82%	
28	VIII	PR15V11045	2015	VILLA DEL CARBON	VICTORIO CRUZ CRUZ	3.00	\$ 4,200.00	3,300	Pinus patonae	450297.08	2179487.18	84%	
29	VIII	PR15V11047	2015	VILLA DEL CARBON	MARTINIANO JIMENEZ MORALES	8.00	\$ 11,200.00	8,800	Pinus patonae	456450.00	2190898.38	78%	
30	VIII	PR15V11051	2015	VILLA DEL CARBON	EULALIO OSORIO MORENO	6.00	\$ 8,400.00	6,600	Pinus patonae	454023.82	2198482.19	5%	
31	VIII	PR15V11053	2015	JILOTEPEC	ROBERTO OCTAVIO LUGO GARCIA	17.00	\$ 23,800.00	18,700	Pinus greggii	427079.42	2226851.29	81%	
32	VIII	PR15V11054	2015	CHAPA DE MOTA	HELADIO MIRANDA BARRERA	5.00	\$ 7,000.00	5,500	Pinus leiophylla	442440.17	2181011.42	5%	
32	SUBTOTAL REGION VIII JILOTEPEC												
497	TOTAL						6044.98	\$ 8,448,972.00	6,024,916.00				68%

REFERENCIA
Vigentes durante los tres años de mantenimiento
Baja 1 año
Baja 2 año
Baja 3 año

Nota: No aplican el año sugundo, tercero y cuarto




N°	REGIÓN	FOLIO NO	MUNICIPIO	NOMBRE DEL PREDIO	BENEFICIARIO	APELLIDO PATERNO	APELLIDO MATERNO	NOMBRE	SUPERFICIE	MONTO TOTAL (\$)	CANTIDAD DE PLANTA	ESPECIE	LONGITUD	LATITUD	% DE SOBREVIVENCIA 2017
1	1	RC160001	METEPEC	PARCELA 570 Z1 P1/2, 572 Z1 P1/2, 573 Z1 P1/2, 574 Z1 P1/2, 575 Z1 P1/2, EJIDO SAN BARTOLOME TIALTELLEUCO	J ISABEL GARCIA NIEVES	GARCIA	NIEVES	J ISABEL	2.50	\$ 3,500.00	3995	Pinus montezumae Pinus pseudostrobus Alnus religiosa Abies religiosa	429143	212430	70%
2	1	RC160002	TIANGUSTENCO	PANHUIETETEL	CANDELARIO ROBILES LOPEZ	ROBLES	LOPEZ	CANDELARIO	5.00	\$ 7,000.00	7900	Pinus patula Pinus patula Abies religiosa	453270	213389	80%
3	1	RC160003	ALMOLOYA DE JUAREZ	PARCELA 699 Z1 P1/1, EJIDO PRESA DE ARROYO ZARCO	EUSEBIO BASTIDA ZEPEDA	BASTIDA	ZEPEDA	EUSEBIO	1.00	\$ 1,400.00	1100	Pinus patula	404479	213592	60%
4	1	RC160004	ALMOLOYA DE JUAREZ	PARCELA 215 Z1 P1/1, EJIDO PRESA DE ARROYO ZARCO	AGUSTIN GARCIA ALVAREZ	GARCIA	ALVAREZ	AGUSTIN	4.90	\$ 6,860.00	5390	Pinus patula Pinus pseudostrobus	403370	213984	50%
5	1	RC160005	ALMOLOYA DE JUAREZ	PARCELA 340 Z1 P1/1, EJIDO PRESA DE ARROYO ZARCO	MA DE LA LUZ VILCHIS TAPIA	VILCHIS	TAPIA	MA DE LA LUZ	1.50	\$ 2,100.00	1650	Pinus pseudostrobus	403417	213878	50%
6	1	RC160006	ALMOLOYA DE JUAREZ	PARCELA 134 Z1 P1/1, EJIDO PRESA DE ARROYO ZARCO	EVOUDIO VERA ALVAREZ	VERA	ALVAREZ	EVOUDIO	1.90	\$ 2,660.00	2200	Pinus pseudostrobus	403935	214047	15%
7	1	RC160007	ALMOLOYA DE JUAREZ	PARCELA 27 Z1 P1/1, EJIDO EL TULLILO INCONOMADO	YOLANDA ESCOBAR ALVAREZ	ESCOBAR	ALVAREZ	YOLANDA	1.80	\$ 2,520.00	1980	Pinus pseudostrobus	408954	213748	40%
8	1	RC160008	ALMOLOYA DE JUAREZ	PARCELA 640 Z1 P1/2, EJIDO SANTA MARIA NOLTEPEC	ISAAC ESTRADA MALVAEZ	ESTRADA	MALVAEZ	ISAAC	1.10	\$ 1,540.00	1270	Pinus greggii	409243	214227	65%
9	1	RC160009	CALIMAYA	PARCELA 140 Z1 P1/1, EJIDO SAN ANTONIO DE LA LUCIA Y LAS ALMAS	GUILLERMO ELMO REQUENA	REQUENA	CORONA	GUILLERMO	3.80	\$ 5,320.00	4070	Pinus montezumae Pinus patula	428999	213927	40%
10	1	RC160010	CALIMAYA	EJIDO ZARAGOZA	JORGE TARANGO SALAZAR	TARANGO	SALAZAR	JORGE	3.80	\$ 5,320.00	9500	Pinus religiosa	429900	216009	75%
11	1	RC160011	CALIMAYA	EJIDO ZARAGOZA	EJIDO ZARAGOZA	MENDOZA	VILLEGAS	FERNANDO	20.80	\$ 29,120.00	22000	Pinus hartwegii	425522	211850	80%
12	1	RC160012	ALMOLOYA DE JUAREZ	PARCELA 144 Z1 P1/1, EJIDO PRESA DE ARROYO ZARCO	DAMIAN ESPINOZA SANCHEZ	ESPINOZA	SANCHEZ	DAMIAN	14.30	\$ 20,020.00	17600	Pinus patula Pinus pseudostrobus	403352	214077	50%
13	1	RC160013	ZINACANTEREC	INCONOMADO	JESUS BUENA ESQUIVEL	BUENA	ESQUIVEL	REYES	1.50	\$ 2,100.00	1650	Abies religiosa Pinus pseudostrobus	412227	212528	70%
14	1	RC160014	ALMOLOYA DE JUAREZ	BELLA VISTA	J JESUS SALAZAR CHATO	SALAZAR	CHATO	J JESUS	1.50	\$ 2,100.00	1650	Pinus greggii	415273	214057	70%
15	1	RC160015	ZINACANTEREC	LA LOBA	EJIDO SANTA MARIA DEL MONTE	NAVA	SANCHEZ	GERARDO	20.00	\$ 28,000.00	23000	Pinus hartwegii	412415	210956	50%
16	1	RC160016	ZINACANTEREC	EL ESPINAZO	EJIDO SAN CRISTOBAL TECOLIT	MARTINEZ	VEGA	ELIAS	4.30	\$ 6,020.00	4620	Pinus hartwegii	418269	212542	30%
17	1	RC160017	ALMOLOYA DE JUAREZ	PARCELA 104 Z1 P1/1, 104 Z1 P1/1, EJIDO PRESA DE ARROYO ZARCO	ANDRES GOMORA PIMENTEL	GOMORA	PIMENTEL	ANDRES	2.30	\$ 3,220.00	3520	Pinus montezumae	405442	213255	60%
18	1	RC160018	ALMOLOYA DE JUAREZ	INCONOMADO	MARTIN GOMORA CRUZ	GOMORA	CRUZ	MARTIN	1.00	\$ 1,400.00	2200	Pinus greggii	407859	218502	60%
19	1	RC160019	ZINACANTEREC	LA JAVIELA	JOSUE ESTRADA ESQUIVEL	ESTRADA	ESQUIVEL	JOSUE	1.30	\$ 1,820.00	1430	Pinus montezumae	411378	215042	75%
20	1	RC160020	XONACATLAN	TEJOCOTILLOS	JUAN MANUEL ALMEIDA	ALMEIDA	VILLAVENCIO	JUAN MANUEL	1.50	\$ 2,100.00	5000	Pseudotsuga menziesii	453410	214886	90%
21	1	RC160021	XONACATLAN	EL CACHUMBO	MARGARITO GARCIA GUTIERREZ	GARCIA	GUTIERREZ	MARGARITO	1.00	\$ 1,400.00	2500	Pseudotsuga menziesii	454347	214854	80%
22	1	RC160022	ALMOLOYA DE JUAREZ	EL PLAN	FELIPE ESTRADA GONZALEZ	ESTRADA	GONZALEZ	FELIPE	1.10	\$ 1,540.00	1210	Pinus pseudostrobus	414673	213889	70%
23	1	RC160023	ALMOLOYA DE JUAREZ	LLANO DE LOBO	EJIDO DE SAN FRANCISCO TIALTELLEUCO	CHIGORA	MIRANDA	ANTONIO	26.20	\$ 36,680.00	37400	Pinus hartwegii Pinus pseudostrobus	418155	213704	70%
24	1	RR160024	XALTIACAC	INCONOMADO	EJIDO SAN ANTONIO ACAHUALCO	CORRAL	JASSO	TRINIDAD	25.00	\$ 35,000.00	27500	Pinus montezumae Pinus hartwegii	409660	212403	75%
25	1	RC160025	NAUCALPAN DE JUAREZ	INCONOMADO	BIENES COMUNALES DE XALTIACAC	FLORES	FERNANDEZ	ELEI	30.00	\$ 42,000.00	33000	Pinus hartwegii	463672	212254	50%
26	1	RC160026	OTZOLOTEPEC	EL LLANO	ERIK CHRISTOFFER CEBALLOS	CEBALLOS	PRESSER	ERIK CHRISTOFFER	41.60	\$ 58,240.00	69000	Pinus montezumae Abies religiosa Pinus patula	460369	214818	5%
27	1	RR160027	ALMOLOYA DE JUAREZ	EL ARENAL	EJIDO SAN MATEO COPULHUAC	ROMUALDO	RENDON	MARIA	5.00	\$ 7,000.00	9500	Pinus montezumae	445171	215065	70%
28	1	RR160028	ALMOLOYA DE JUAREZ	LA EXPANADA	BIENES COMUNALES DE HUQUILUCAN	QUINTANA	VELAZQUEZ	ODILON	5.60	\$ 7,840.00	8800	Pinus pseudostrobus	407144	215212	5%
29	1	RC160029	ALMOLOYA DE JUAREZ	RANCHO EL HOSPITAL	LUIS DELFINO VIEYRA ELIZARRAZ	VIEYRA	ELIZARRAZ	LUIS DELFINO	36.00	\$ 50,400.00	33000	Pinus montezumae	462827	213575	60%
30	1	RC160030	ALMOLOYA DE JUAREZ	RANCHO EL HOSPITAL	LUIS DELFINO VIEYRA ELIZARRAZ	ESQUIVEL	MERCADO	ROBERTO	14.00	\$ 19,600.00	28600	Pinus patula Pinus pseudostrobus	412473	215708	40%
31	1	RC160031	ALMOLOYA DE JUAREZ	INCONOMADO	ARTURO AYALA AZUARA	AYALA	AZUARA	ARTURO	40.00	\$ 56,000.00	44000	Pinus greggii Pinus patula	419506	215478	20%
32	1	RC160032	TOLUCA	INCONOMADO	BIENES COMUNALES DE SANTIAGO TLAGOATEPEC	ALBARRAN	MANJARREZ	ROBERTO	38.60	\$ 54,040.00	50600	Pinus hartwegii	419279	215904	65%
33	1	RC160033	ALMOLOYA DE JUAREZ	CIENEGUILLAS	ADAN ALBARRAN ESPINOZA	ALBARRAN	ESPINOZA	ADAN	1.00	\$ 1,400.00	1100	Pinus greggii	423155	212193	50%
34	1	RR160034	HUIQUILUCAN	LA LUNA	BIENES COMUNALES DE SAN FRANCISCO ATOTZILCO	LIMAS	GALINDO	ARNULFO	15.00	\$ 21,000.00	16500	Pinus hartwegii	407523	214488	5%
35	1	RC160035	ALMOLOYA DE JUAREZ	LA CAÑADA	LUIS GRACIANO MARTINEZ GARDUINO	MARTINEZ	GARDUINO	LUIS GRACIANO	1.00	\$ 1,400.00	2750	Abies religiosa	458401	214642	70%
36	1	RC160036	ALMOLOYA DE JUAREZ	EX HACIENDA SAN NICOLAS	OMAR BASTIDA ARZATE	BASTIDA	ARZATE	OMAR	7.00	\$ 9,800.00	7700	Pinus patula	403555	215652	10%
37	1	RC160037	ALMOLOYA DE JUAREZ	SALTIRE	ARNULFO ESQUIVEL MERCADO	ESQUIVEL	MERCADO	ARNULFO	1.70	\$ 2,380.00	2640	Pinus patula	408974	218159	75%
38	1	RC160038	TIANGUSTENCO	TESHOCANALCO	MIGUEL ANGEL MEZA VEGA	MEZA	VEGA	MIGUEL ANGEL	4.50	\$ 6,300.00	5060	Pinus patula Pinus pseudostrobus	418551	214823	5%
39	1	RC160039	ALMOLOYA DE JUAREZ	SATA JUANA, ALMOLOYA DE JUAREZ	FERNANDO VICENTE ESQUIVEL	ESQUIVEL	HERNANDEZ	FERNANDO VICENTE	12.00	\$ 16,800.00	17400	Pinus greggii Pinus patula	454572	210571	50%
40	1	RR160040	ALMOLOYA DE JUAREZ	EL MIRADOR	EJIDO EL ESTANCO	ZEPEDA	ARRIAGA	MAGDALENO	7.00	\$ 9,800.00	11000	Pinus hartwegii	419636	214629	65%
41	1	RR160041	ALMOLOYA DE JUAREZ	EL MIRADOR	EJIDO EL ESTANCO	ZEPEDA	ARRIAGA	MAGDALENO	7.00	\$ 9,800.00	11000	Pinus hartwegii	407418	212746	5%

N°	REGION	FOLIO NO	MUNICIPIO	NOMBRE DEL PREDIO	BENEFICIARIO	APELLIDO PATERNO	APELLIDO MATERNO	NOMBRE	SUPERFICIE	MONTO TOTAL (S)	CANTIDAD DE PLANTA	ESPECIE	LONGITUD	LATITUD	% DE SOBREVIVENCIA 2017
42	1	RI600048	XOMACATLAN	PADERO	EJIDO SAN MIGUEL MIPIAPAN BIENES COMUNALES DE SAN NICOLAS COATEPEC	ZAMORA DIAZ	GUTIERREZ SEGURA	AUREO MARCELINO	10.50	\$ 14,700.00	18500	Pinus pseudostrobus	451789	2151327	5%
43	1	RI600049	TIANGUSTENCO	CERRO CHIATO	INKNOMINADO	CORTINA	ZETINA	JOSE	80.00	\$ 112,000.00	30000	Pinus hartwegii	462706	212208	5%
44	1	RI600051	TENANGO DEL VALLE	INKNOMINADO	INKNOMINADO	CARRAJAL	CORTINA	CIRILO	62.60	\$ 87,640.00	70400	Pinus hartwegii	424491	2108942	70%
45	1	RI600052	ALMOLLOYA DE JUAREZ	INKNOMINADO	INKNOMINADO	CARRAJAL	CORTINA	JOSE ANTONIO ROMERO	1.70	\$ 2,100.00	2420	Pinus montezumae	406246	2135271	30%
46	1	RI600053	ALMOLLOYA DE JUAREZ	INKNOMINADO	INKNOMINADO	ROMERO	AGUILERA	JOSE ANTONIO	1.50	\$ 1,875.00	1870	Pinus greggii	413788	2139221	40%
47	1	RI600054	ZINACANTERC	PARCELA 1382 ZI PVI, EJIDO SANTA MARIA DEL MONTE	MARIA LUISA NAVA GARCIA	NAVA	GARCIA	MARIA LUISA	5.50	\$ 7,000.00	6105	Pinus montezumae	407946	2183509	30%
48	1	RI600055	ALMOLLOYA DE JUAREZ	INKNOMINADO	INKNOMINADO	GOMORA	SANCHEZ	FORTINO	2.70	\$ 3,375.00	2970	Pinus montezumae	406152	2140739	10%
49	1	RI600056	ZINACANTERC	PARCELA 244 ZI PVI/5, EJIDO SANTA MARIA DEL MONTE	SIEMON RE JAMA ORO	RE JAMA	ORO	SIEMON	110	\$ 1,540.00	2750	Pseudotsuga menziesii	410222	2184215	75%
50	1	RI600057	CALIMAYA	LAS ORTIGAS	ARTURO COLIN ARELLANO	COLIN	ARELLANO	ARTURO	1.00	\$ 1,400.00	1000	Pinus patula	427368	2160650	70%
51	1	RI600058	ALMOLLOYA DE JUAREZ	LA MANGA	J CONCEPCION VELAZQUEZ	VELAZQUEZ	VELAZQUEZ	J CONCEPCION	6.60	\$ 9,240.00	7150	Pinus greggii	408037	2157958	80%
52	1	RI600059	ALMOLLOYA DE JUAREZ	PARCELA 272 ZI PVI/1, EJIDO PRESA DE ARROYO ZARCO	LAURENCIO CONSUELO MALVAEZ	CONSUELO	MALVAEZ	LAURENCIO	2.40	\$ 3,360.00	2640	Pinus greggii	404726	2195609	30%
53	1	RI600061	ZINACANTERC	CONJUNTO PARCELARIO EN SAN CRISTOBAL TECOLIT	JHONATAN FABELA ROSALES	FABELA	ROSALES	JHONATAN	5.70	\$ 7,980.00	6270	Pinus montezumae	417002	2129533	45%
54	1	RI600062	TENANGO DEL VALLE	PIEDRA AZTECA	CRISANTO MEJIA	MEJIA	ARRIAGA	CRISANTO	3.80	\$ 5,320.00	4180	Pinus hartwegii	420197	2107553	75%
55	1	RI600063	ALMOLLOYA DE JUAREZ	EL JARDIN	ALFREDO DOMINGUEZ JACALES	DOMINGUEZ	JACALES	ALFREDO	2.00	\$ 2,800.00	1650	Pinus montezumae	415476	2180922	50%
56	1	RI600064	ALMOLLOYA DE JUAREZ	INKNOMINADO	ALVARO GARCIA GOMEZ	GARCIA	GOMEZ	ALVARO	2.00	\$ 2,800.00	2530	Pinus greggii	409492	2189933	60%
57	1	RI600065	ALMOLLOYA DE JUAREZ	PARCELA 3005 ZI PVI/24, JIDO SAN FRANCISCO TLALCALCALPAN	AURELIANO SANCHEZ GARCIA	SANCHEZ	GARCIA	AURELIANO	2.40	\$ 3,360.00	2200	Pinus patula	418320	2136227	30%
58	1	RI600066	ALMOLLOYA DE JUAREZ	PARCELA 270 ZI PVI/32, SAN FRANCISCO TLALCALCALPAN	AURELIO MORRONGO PEREZ	MORRONGO	PEREZ	AURELIO	1.00	\$ 1,400.00	1710	Pinus patula	418426	2186240	10%
59	1	RI600067	ALMOLLOYA DE JUAREZ	PARCELA 273 ZI PVI/39, EJIDO SAN FRANCISCO TLALCALCALPAN	BENITO MORRONGO PERA	MORRONGO	PERA	BENITO	1.00	\$ 1,400.00	1100	Pinus pseudostrobus	418404	2136175	20%
60	1	RI600070	ALMOLLOYA DE JUAREZ	PARCELA 127 ZI PVI/1, EJIDO EL TULLIO	JOSE DANIEL SANCHEZ	DANIEL	SANCHEZ	JOSE	1.20	\$ 1,680.00	1320	Pinus pseudostrobus	409098	2135098	80%
61	1	RI600071	ALMOLLOYA DE JUAREZ	PARCELA 23 ZI PVI/6, EJIDO EL ESTANCO	MAGDALENA ZEPEDA ARIAGA	ZEPEDA	ARRIAGA	MAGDALENA	2.00	\$ 2,800.00	2090	Pinus greggii	407653	2141090	80%
62	1	RI600073	ALMOLLOYA DE JUAREZ	PARCELA 572 ZI PVI/1, EJIDO PRESA DE ARROYO ZARCO	PEDRO MIJUXI GARCIA	MIJUXI	GARCIA	PEDRO	1.50	\$ 2,100.00	1650	Pinus montezumae	415031	2130397	50%
63	1	RI600074	ALMOLLOYA DE JUAREZ	PARCELA 414 ZI PVI/1, EJIDO SAN AGUSTIN PROTEJE	ARMANDO CONTRERAS GOMEZ	CONTRERAS	GOMEZ	ARMANDO	1.40	\$ 1,960.00	3300	Pinus pseudostrobus	403946	2166860	70%
64	1	RI600075	ALMOLLOYA DE JUAREZ	PARCELA 179 ZI PVI/1, EJIDO SAN NICOLAS LOMA BLANCA	BERNARDO BASTIDA SANCHEZ	BASTIDA	SANCHEZ	BERNARDO	1.60	\$ 2,240.00	1760	Pinus patula	408467	2135551	40%
65	1	RI600076	ALMOLLOYA DE JUAREZ	PARCELA 179 ZI PVI/6, EJIDO EL ESTANCO	VICENTE BASTIDA COLIN	BASTIDA	COLIN	VICENTE	2.30	\$ 3,220.00	2530	Pinus patula	409317	2140684	70%
66	1	RI600077	ALMOLLOYA DE JUAREZ	PARCELA 139 ZI PVI/6, EJIDO EL ESTANCO	IRIBARDO GRACIANO MARTINEZ	MARTINEZ	RODRIGUEZ	IRIBARDO	1.00	\$ 1,400.00	1100	Pinus pseudostrobus	407632	2189539	70%
67	1	RI600079	ALMOLLOYA DE JUAREZ	PARCELA 102 ZI PVI/1, 187 ZI PVI/1, EJIDO PRESA DE ARROYO ZARCO	JORGE SANCHEZ CONTRERAS	SANCHEZ	CONTRERAS	JORGE	1.00	\$ 1,400.00	1100	Pinus pseudostrobus	419348	2140529	70%
68	1	RI600080	ALMOLLOYA DE JUAREZ	PARCELA 102 ZI PVI/2, 203 ZI PVI/2, LA PAPA	ANTONIO CARBAJAL MERCADO	CARBAJAL	MERCADO	ANTONIO	1.00	\$ 1,400.00	550	Pinus greggii	432889	2120945	30%
69	1	RI600081	CALIMAYA	PARCELA 102 ZI PVI/2, 203 ZI PVI/2, LA PAPA	BERNARDINO JORGE GARCIA PALMA	GARCIA	PALMA	BERNARDINO	3.20	\$ 4,480.00	4400	Pseudotsuga menziesii	406236	2131761	70%
70	1	RI600083	ZINACANTERC	PARCELA 102 ZI PVI/2, 203 ZI PVI/2, LA PAPA	RUBEN ZEPEDA VILCHIS	ZEPEDA	VILCHIS	RUBEN	1.20	\$ 1,680.00	1100	Pinus pseudostrobus	404407	2140047	65%
71	1	RI600087	ALMOLLOYA DE JUAREZ	PARCELA 102 ZI PVI/2, 203 ZI PVI/2, LA PAPA	ANASTASIO MUNGUUA CARMONA	MUNGUUA	CARMONA	ANASTASIO	5.00	\$ 7,000.00	3300	Pinus pseudostrobus	405051	2141653	10%
72	1	RI600088	VILLA VICTORIA	PARCELA 102 ZI PVI/2, 203 ZI PVI/2, LA PAPA	FRANCISCO ALVAREZ SANTOS	ALVAREZ	SANTOS	FRANCISCO	1.00	\$ 1,400.00	1100	Pinus pseudostrobus	405265	2181925	40%
73	1	RI600091	ALMOLLOYA DE JUAREZ	LOS CEDROS	CANDIDO GORDILLO SAMANO	GORDILLO	SAMANO	CANDIDO	2.00	\$ 2,800.00	3880	Pinus pseudostrobus	432465	2106484	60%
74	1	RI600092	TENANGO DEL VALLE	LOS CEDROS	ISIDORO DORIO ITURBE	ITURBE	DORIO	ISIDORO	1.00	\$ 1,400.00	1100	Pinus montezumae	408206	2184366	50%
75	1	RI600093	ALMOLLOYA DE JUAREZ	PARCELA 76 ZI PVI/1, 266 ZI PVI/1, EJIDO SAN NICOLAS	MAURO NICANOR CHAVEZ	NICANOR	CHAVEZ	MAURO	3.00	\$ 4,200.00	3300	Pinus pseudostrobus	416099	2180702	10%
76	1	RI600094	ALMOLLOYA DE JUAREZ	EL POTRERO	MAURO NICANOR CHAVEZ	NICANOR	CHAVEZ	MAURO	3.00	\$ 4,200.00	3300	Pinus pseudostrobus	416099	2180702	10%
77	1	RI600094	ALMOLLOYA DE JUAREZ	EL POTRERO	MAURO NICANOR CHAVEZ	NICANOR	CHAVEZ	MAURO	3.00	\$ 4,200.00	3300	Pinus pseudostrobus	416099	2180702	10%
77	1	RI600094	ALMOLLOYA DE JUAREZ	EL POTRERO	MAURO NICANOR CHAVEZ	NICANOR	CHAVEZ	MAURO	3.00	\$ 4,200.00	3300	Pinus pseudostrobus	416099	2180702	10%
77	1	RI600094	ALMOLLOYA DE JUAREZ	EL POTRERO	MAURO NICANOR CHAVEZ	NICANOR	CHAVEZ	MAURO	3.00	\$ 4,200.00	3300	Pinus pseudostrobus	416099	2180702	10%
77	1	RI600094	ALMOLLOYA DE JUAREZ	EL POTRERO	MAURO NICANOR CHAVEZ	NICANOR	CHAVEZ	MAURO	3.00	\$ 4,200.00	3300	Pinus pseudostrobus	416099	2180702	10%
77	1	RI600094	ALMOLLOYA DE JUAREZ	EL POTRERO	MAURO NICANOR CHAVEZ	NICANOR	CHAVEZ	MAURO	3.00	\$ 4,200.00	3300	Pinus pseudostrobus	416099	2180702	10%
77	1	RI600094	ALMOLLOYA DE JUAREZ	EL POTRERO	MAURO NICANOR CHAVEZ	NICANOR	CHAVEZ	MAURO	3.00	\$ 4,200.00	3300	Pinus pseudostrobus	416099	2180702	10%
77	1	RI600094	ALMOLLOYA DE JUAREZ	EL POTRERO	MAURO NICANOR CHAVEZ	NICANOR	CHAVEZ	MAURO	3.00	\$ 4,200.00	3300	Pinus pseudostrobus	416099	2180702	10%
77	1	RI600094	ALMOLLOYA DE JUAREZ	EL POTRERO	MAURO NICANOR CHAVEZ	NICANOR	CHAVEZ	MAURO	3.00	\$ 4,200.00	3300	Pinus pseudostrobus	416099	2180702	10%
77	1	RI600094	ALMOLLOYA DE JUAREZ	EL POTRERO	MAURO NICANOR CHAVEZ	NICANOR	CHAVEZ	MAURO	3.00	\$ 4,200.00	3300	Pinus pseudostrobus	416099	2180702	10%
77	1	RI600094	ALMOLLOYA DE JUAREZ	EL POTRERO	MAURO NICANOR CHAVEZ	NICANOR	CHAVEZ	MAURO	3.00	\$ 4,200.00	3300	Pinus pseudostrobus	416099	2180702	10%
77	1	RI600094	ALMOLLOYA DE JUAREZ	EL POTRERO	MAURO NICANOR CHAVEZ	NICANOR	CHAVEZ	MAURO	3.00	\$ 4,200.00	3300	Pinus pseudostrobus	416099	2180702	10%
77	1	RI600094	ALMOLLOYA DE JUAREZ	EL POTRERO	MAURO NICANOR CHAVEZ	NICANOR	CHAVEZ	MAURO	3.00	\$ 4,200.00	3300	Pinus pseudostrobus	416099	2180702	10%
77	1	RI600094	ALMOLLOYA DE JUAREZ	EL POTRERO	MAURO NICANOR CHAVEZ	NICANOR	CHAVEZ	MAURO	3.00	\$ 4,200.00	3300	Pinus pseudostrobus	416099	2180702	10%
77	1	RI600094	ALMOLLOYA DE JUAREZ	EL POTRERO	MAURO NICANOR CHAVEZ	NICANOR	CHAVEZ	MAURO	3.00	\$ 4,200.00	3300	Pinus pseudostrobus	416099	2180702	10%
77	1	RI600094	ALMOLLOYA DE JUAREZ	EL POTRERO	MAURO NICANOR CHAVEZ	NICANOR	CHAVEZ	MAURO	3.00	\$ 4,200.00	3300	Pinus pseudostrobus	416099	2180702	10%
77	1	RI600094	ALMOLLOYA DE JUAREZ	EL POTRERO	MAURO NICANOR CHAVEZ	NICANOR	CHAVEZ	MAURO	3.00	\$ 4,200.00	3300	Pinus pseudostrobus	416099	2180702	10%
77	1	RI600094	ALMOLLOYA DE JUAREZ	EL POTRERO	MAURO NICANOR CHAVEZ	NICANOR	CHAVEZ	MAURO	3.00	\$ 4,200.00	3300	Pinus pseudostrobus	416099	2180702	10%
77	1	RI600094	ALMOLLOYA DE JUAREZ	EL POTRERO	MAURO NICANOR CHAVEZ	NICANOR	CHAVEZ	MAURO	3.00	\$ 4,200.00	3300	Pinus pseudostrobus	416099	2180702	10%
77	1	RI600094	ALMOLLOYA DE JUAREZ	EL POTRERO	MAURO NICANOR CHAVEZ	NICANOR	CHAVEZ	MAURO	3.00	\$ 4,200.00	3300	Pinus pseudostrobus	416099	2180702	10%
77	1	RI600094	ALMOLLOYA DE JUAREZ	EL POTRERO	MAURO NICANOR CHAVEZ	NICANOR	CHAVEZ	MAURO	3.00	\$ 4,200.00	3300	Pinus pseudostrobus	416099	2180702	10%
77	1	RI600094	ALMOLLOYA DE JUAREZ	EL POTRERO	MAURO NICANOR CHAVEZ	NICANOR	CHAVEZ	MAURO	3.00	\$ 4,200.00	3300	Pinus pseudostrobus	416099	2180702	10%
77	1	RI600094	ALMOLLOYA DE JUAREZ	EL POTRERO	MAURO NICANOR CHAVEZ	NICANOR	CHAVEZ	MAURO	3.00	\$ 4,200.00	3300	Pinus pseudostrobus	416099	2180702	10%
77	1	RI600094	ALMOLLOYA DE JUAREZ	EL POTRERO	MAURO NICANOR CHAVEZ	NICANOR	CHAVEZ	MAURO	3.00	\$ 4,200.00	3300	Pinus pseudostrobus	416099	2180702	10%
77	1	RI600094	ALMOLLOYA DE JUAREZ	EL POTRERO	MAURO NICANOR CHAVEZ	NICANOR	CHAVEZ	MAURO	3.00	\$ 4,200.00	3300	Pinus pseudostrobus	416099	2180702	10%
77	1	RI600094	ALMOLLOYA DE JUAREZ	EL POTRERO	MAURO NICANOR CHAVEZ	NICANOR	CHAVEZ	MAURO	3.00	\$ 4,200.00	3300	Pinus pseudostrobus	416099	2180702	10%
77	1	RI600094	ALMOLLOYA DE JUAREZ	EL POTRERO	MAURO NICANOR CHAVEZ	NICANOR	CHAVEZ	MAURO	3.00	\$ 4,200.00	3300	Pinus pseudostrobus	416099	2180702	10%
77	1	RI600094	ALMOLLOYA DE JUAREZ	EL POTRERO	MAURO NICANOR CHAVEZ	NICANOR	CHAVEZ	MAURO	3.00	\$ 4,200.00	3300	Pinus pseudostrobus	416099	2180702	10%
77	1	RI600094	ALMOLLOYA DE JUAREZ	EL POTRERO	MAURO NICANOR CHAVEZ	NICANOR	CHAVEZ	MAURO	3.00	\$ 4,200.00	3300	Pinus pseudostrobus	416099	2180702	10%
77	1	RI600094	ALMOLLOYA DE JUAREZ	EL POTRERO	MAURO NICANOR CHAVEZ	NICANOR	CHAVEZ	MAURO	3.00	\$ 4,200.00	3300	Pinus pseudostrobus	416099	2180702	10%
77	1	RI600094	ALMOLLOYA DE JUAREZ	EL POTRERO	MAURO NICANOR CHAVEZ	NICANOR	CHAVEZ	MAURO	3.00	\$ 4,200.00	3300	Pinus pseudostrobus	416099	2180702	10%
77	1	RI600094	ALMOLLOYA DE JUAREZ	EL POTRERO	MAURO NICANOR CHAVEZ	NICANOR									

N°	REGION	FOLIO NO	MUNICIPIO	NOMBRE DEL PREDIO	BENEFICIARIO	APELLIDO PATERNO	APELLIDO MATERNO	NOMBRE	SUPERFICIE	MONTO TOTAL (\$)	CANTIDAD DE PLANTA	ESPECIE	LONGITUD	LATITUD	% DE SOBREVIVENCIA 2017
8	2	RR1602010	NICOLAS ROMERO	LAS CANOAS	EJIDO SANTA MARIA MASDALEMA CAHUJUCAN	GONZALEZ	MARGAS	AMELIA	8.90	\$ 12,460.00	16500	Quercus sp. Pinus montezumae	460461	2169241	70%
9	2	RC1602012	OTUMBA	CUMI LAS BATEAS	EJIDO SANTA BARBARA	MARCHENA	GARCIA	PLACIDO	43.50	\$ 60,900.00	25000	Pinus greggii Quercus sp.	530609	2168363	41%
10	2	RR1602013	HUEYPOXTLA	INNOMINADO	EJIDO TANGUSTONGO	HERNANDEZ	LEONEL	LUIS	40.00	\$ 56,000.00	42000	Pinus greggii Pinus leophylla Agave attenuans Cupressus lusitana Crataegus mexicana Quercus sp. Pinus caballi	499623	2211286	70%
11	2	RR1602017	ZUMPANGO	PARCELA 539 ZI P1/3 EJIDO SAN JUAN ATILALTEPEC	CIRILO MONTANO VARGAS	MONTANO	VARGAS	CIRILO	100	\$ 1,400.00	700	Agave salmiana	481564	2192225	5%
12	2	RR1602018	ZUMPANGO	PARCELA 155 ZI P2/3 EJIDO SAN BARTOLO CUAUTLALAPAN	FRANCISCO IGNACIO FONSECA GARCIA	FONSECA	GARCIA	FRANCISCO	4.00	\$ 5,600.00	2800	Agave salmiana	497891	2194271	5%
13	2	RR1602019	ZUMPANGO	PARCELA 134 156 Z P1/3 EJIDO SAN JUAN ATILALTEPEC	CALIXTA ROLANDA HERNANDEZ NAVARRETE	HERNANDEZ	NAVARRETE	CALIXTA	100	\$ 1,400.00	700	Agave salmiana	484120	2193200	5%
14	2	RR1602020	TEMASCALAPA	PARCELA 140 ZI P1/3 SANTA ANA TLALCHICHUCA	CAROLINA BALDERAS TENORIO	BALDERAS	TENORIO	CAROLINA	150	\$ 2,100.00	1050	Agave salmiana	508068	2185623	77%
15	2	RR1602022	TEMASCALAPA	ACTOPAN	ATLANO HERRERA BUENDIA	HERRERA	BUENDIA	ATLANO	5.00	\$ 7,000.00	3500	Agave salmiana	516843	2194292	93%
16	2	RR1602024	OTUMBA	IZTAPALAPA Y LA MINA	EJIDO OXTOITAPAC	ESPINOSA	HERNANDEZ	SERGIO	60.00	\$ 84,000.00	63974	Pinus greggii Pinus montezumae Quercus sp. Acacia salmiana Agave salmiana	524764	2170520	5%
17	2	RR1602025	OTUMBA	FUENTE DE LA HERRADURA	EJIDO OTUMBA	HERRERA	JIMENEZ	JOAQUIN FRANCISCO	40.00	\$ 56,000.00	20160	Pinus greggii	531951	2172495	75%
18	2	RR1602027	TLANEPANTLA DE BAZ	JARDINES DEL RECUERDO	JARDINES DE TLANEPANTLA S A DE C V	PEREZ CABALLERO	MENDOZA	RODRIGO	100.00	\$ 140,000.00	110000	Pinus leophylla Acacia ferrescana Pinus greggii Quercus sp. Pinus montezumae	481812	2164365	40%
19	2	RR1602028	TEMASCALAPA	TEPETLISCO	ANSELMO JUAREZ QUEZADA	JUAREZ	QUEZADA	ANSELMO	5.00	\$ 7,000.00	3500	Agave salmiana	512843	2193205	91%
20	2	RR1602029	OTUMBA	BOLADA Y EL CHIQUERO	EJIDO BUENAVISTA	VERGARA	RIVAS	PATRICIO	81.00	\$ 113,400.00	87150	Quercus sp. Pinus greggii Pinus leophylla Pinus montezumae Propolis Agave salmiana	534758	2180080	50%
21	2	RR1602031	TEMASCALAPA	PARCELA 614 ZI P15/15 EJIDO TEMASCALAPA	ALEJANDRO GARCIA CASIANO	GARCIA	CASIANO	ALEJANDRO	4.21	\$ 5,894.00	29075	Pinus greggii Quercus sp. Agave Attrovirens Acacia ferrescana Acacia ferrescana	516391	2189575	98%
22	2	RR1602032	TEMASCALAPA	ATEMPA	PABLO DIAZ CACIANO	DIAZ	CACIANO	PABLO	1.40	\$ 1,960.00	1400	Agave salmiana	515425	2191966	100%
23	2	RR1602033	HUEYPOXTLA	INNOMINADO	EJIDO SAN MIGUEL TEPETATES Y NOPALA	SANTILLAN	SALAMANCA	LEOBARDO	90.00	\$ 126,000.00	96597	Crataegus mexicana Pinus greggii Acacia ferrescana Pinus leophylla Acacia ferrescana Pinus leophylla	500827	2202779	70%
24	2	RR1602034	TEMASCALAPA	ATEMPA	MARTIMIANO DIAZ CASIANO	DIAZ	CASIANO	MARTIMIANO	2.00	\$ 2,800.00	1400	Agave salmiana Pinus leophylla Pinus montezumae	515452	2192475	100%
25	2	RR1602035	TEMASCALAPA	ACTOPAN	ANTONIO DELGADILLO FLORES	DELGADILLO	FLORES	ANTONIO	150	\$ 2,100.00	1050	Agave salmiana	514121	2191729	97%
26	2	RR1602037	TEMASCALAPA	PARCELA 994 ZI P2/15 EJIDO TEMASCALAPA	GREGORIO GARCIA JIMENEZ	GARCIA	JIMENEZ	GREGORIO	1.00	\$ 1,400.00	700	Agave salmiana	520767	2190775	93%
27	2	RR1602038	TEMASCALAPA	RANCHO SAN ALFORSO	BERNARDINO GARCIA GONZALEZ	GARCIA	GONZALEZ	BERNARDINO	100	\$ 1,400.00	1400	Agave salmiana	514262	2192890	97%
28	2	RR1602039	TEMASCALAPA	PARCELA 463 ZI P3/3 EJIDO SAN BARTOLOME ACTOPAN	PEDRIO GONZALEZ BUENDIA	GONZALEZ	BUENDIA	PEDRIO	100	\$ 1,400.00	4200	Agave Attrovirens	517953	2194300	97%
29	2	RR1602040	TEMASCALAPA	CACAPULA	POFIRIO DIAZ CASIANO	DIAZ	CASIANO	POFIRIO	1.40	\$ 1,960.00	1400	Agave Attrovirens	515422	2192164	97%
30	2	RR1602043	ACOLMAN	PARCELA 16 ZI P1/3 EJIDO EL CALVARIO ACOLMAN	GREGORIO MUNOZ SANCHEZ	MUNOZ	SANCHEZ	GREGORIO	100	\$ 1,400.00	1100	Pinus greggii	509111	2178665	90%
31	2	RR1602045	TEQUIQUIAN	ACOLMAN	FELIPE DE JESUS RODRIGUEZ TEQUIQUIAN	RODRIGUEZ	VILLEGAS	FELIPE DE JESUS	2.50	\$ 3,500.00	2100	Agave Attrovirens	485755	2196280	80%
32	2	RR1602047	AXAPISCO	INNOMINADO	EJIDO FRANCISCO I MADERO	HERNANDEZ	DE LUCO	JOSE VENUSTIANO	10.00	\$ 14,000.00	5000	Pinus leophylla	538915	2177655	40%
SUBTOTAL ZUMPANGO											639,756				53%
1	3	CR1603001	CHALCO	EL MANZANO	EJIDO SANTA MARIA HUEXCUILCO	FLORES	ESTRADA	ANTONIO	70.00	\$ 98,000.00	78000	Pinus montezumae Cupressus lusitana Pinus greggii CONAFOR	521992	2135096	63%
2	3	CR1603002	CHALCO	TLACOMILA SALCO	EJIDO SAN MARTIN CUAUTLALPAN	RAYON	FLORES	DANIEL	47.00	\$ 65,800.00	0	CONAFOR	522784	2131065	41%
3	3	CR1603004	AMECAMECA	INNOMINADO	BIENES COMUNALES AMECAMECA	BERNAL	SERRANO	RAYMUNDO	32.50	\$ 45,500.00	34500	Pinus ayacahuite Abies religiosa Pseudotsuga maritima Pinus mitis CONAFOR	530425	2104380	77%
4	3	RR1603005	IXTAPALUCA	EL MIRADOR	GABRIEL ESPINOZA VAZQUEZ	ESPINOZA	VAZQUEZ	GABRIEL	15.00	\$ 21,000.00	0	CONAFOR	535251	2129439	98%
5	3	RR1603006	TLAPANALCO	INNOMINADO	EJIDO TLAPANALCO	ALFARO	REYES	JOSE MARIA	80.00	\$ 112,000.00	23000	Pinus pseudostrobus	526338	2124959	75%
6	3	RC1603007	ECAZINGO	INNOMINADO	BIENES COMUNALES DE SAN PEDRO ECATZINGO	BENITEZ	ABAD	ROSARIO	2.50	\$ 3,500.00	2750	Pinus montezumae	538333	2097698	91%
7	3	RR1603008	OZUMBA	INNOMINADO	EJIDO DE OZUMBA	GALICIA	GALVAN	JORGE JESUS	63.00	\$ 88,200.00	63000	Pinus montezumae Pinus pseudostrobus Abies religiosa	531562	2107259	50%
8	3	RC1603009	TEXCOCO	INNOMINADO	BIENES COMUNALES DE SAN MIGUEL TLAXIPAN	AGUILAR	ROMERO	ODILON	22.00	\$ 30,800.00	28700	Pinus ayacahuite Pseudotsuga maritima Cupressus lusitana Pinus greggii	521690	2158342	98%
9	3	RC1603010	JUCHITEPEC	CICLS UNA IPN	VIDA Y COMPROMISO TECNOLOGICO JUCHITEPEC	JUAREZ	TORRE	RENE ZURIEL	40.00	\$ 56,000.00	44000	Pinus pseudostrobus Pinus montezumae Pinus ayacahuite Pseudotsuga maritima	504703	2109305	100%
10	3	RC1603011	TEPETLADYTOC	RANCHO SAN TELMO	EDGAR ETEL MORA BLANCAS	MORA	BLANCAS	EDGAR ETEL	14.00	\$ 19,600.00	20300	Pinus greggii Pinus ayacahuite	530750	2166746	100%

N°	REGION	FOLIO NO	MUNICIPIO	NOMBRE DEL PREDIO	BENEFICIARIO	APELLIDO PATERNO	APELLIDO MATERNO	NOMBRE	SUPERFICIE	MONTO TOTAL (\$)	CANTIDAD DE PLANTA	ESPECIE	LONGITUD	LATITUD	% DE SOBREVIVENCIA 2017
11	3	CR160302	TEPETLAXTOC	INCONOMADO	SILVERIO BLANCAS BENITEZ	BLANCAS	BENITEZ	SILVERIO	16.00	\$ 22,400.00	24,193	Pinus ayacahuite Pseudotsuga menziesii Pinus greggii Pinus pseudotsugae	5,30278	2167205	97%
12	3	RR160303	IKTAPALUCA	INCONOMADO	EJIDO RIO FRIO	DOROTEO	OTILICA	JOSE FELIPE	20.00	\$ 28,000.00	20020	Pinus hartwegii Abies religiosa	5,37758	2137278	93%
13	3	CR160304	TEPETLAXTOC	RANCHO SAN TELMO	MARIANO JOSE LUIS CABRERA BLANCAS	CABRERA	BLANCAS	MARIANO JOSE LUIS	16.00	\$ 22,400.00	28500	Pinus ayacahuite Pseudotsuga menziesii Pinus greggii Pinus pseudotsugae	5,31106	2167573	97%
14	3	CR160305	TEPETLAXTOC	PARCELA 197 19 18 16 15 14 13 12 11 10 9 8 7 6 5 4 3 2 EJIDO SAN JUAN TOTOLAPAN	RENE MENDEZ MENDEZ	MENDEZ	MENDEZ	RENE	21.00	\$ 29,400.00	23000	Pinus ayacahuite Pseudotsuga menziesii Pinus greggii Cupressus lusitana	5,30450	2157298	97%
15	3	RR160306	TEXCOCO	INCONOMADO	BIENES COMUNALES DE SANTA CATARINA DEL MONTE	ELIZALDE	JUAJAREZ	MARCEL	20.00	\$ 28,000.00	20000	Pinus greggii Cupressus lusitana	5,24999	2154102	97%
16	3	RR160307	AMECAMECA	SAN SEBASTIAN	BIENES COMUNALES DE SANTIAGO CUATLENCO	RODRIGUEZ	SORIANO	JOSE LUIS	30.00	\$ 42,000.00	41534	Pseudotsuga menziesii Pinus montezumae Pinus hartwegii	5,27526	2163444	90%
17	3	RR160308	TEXCOCO	INCONOMADO	EJIDO TEQUEQUINAHUAC	ESPEJEL	PARAMO	MA FELIX	22.00	\$ 30,800.00	22000	Pinus montezumae Pinus hartwegii	5,22960	2148616	60%
18	3	RR160309	AMECAMECA	INCONOMADO	BIENES COMUNALES DE SANTA ISABEL CHAMA	VELAZQUEZ	CHAVEZ	FELIX	10.00	\$ 14,000.00	0	CONAFOR	5,26464	2120073	50%
19	3	RR160310	IKTAPALUCA	SAN GABRIEL	MARTIN RIOS AGUILAR	RIOS	AGUILAR	MARTIN	10.00	\$ 14,000.00	0	CONAFOR	5,32776	2129768	50%
20	3	RR160311	AMECAMECA	INCONOMADO	EJIDO SAN PEDRO NEPACA	FLORES	PRADO	BAROLOME	10.00	\$ 14,000.00	5000	Pinus pseudotsugae Cupressus lusitana Pinus pseudotsugae	5,29297	2108155	51%
21	3	RR160312	TEXCOCO	INCONOMADO	EJIDO SAN DIEGO SUCHAMANCA A.D.E.C.V.	RAMIREZ	ARAUJO	MARIA JACQUELINE	8.00	\$ 11,200.00	8000	Pinus pseudotsugae Pinus montezumae Pinus pseudotsugae	5,21971	2150992	77%
22	3	CR160313	ATLAUTLA	TECHIHILCO	ROSQUES Y SERVICIOS ECOLOGICOS S DE CV	DAVILA	RODRIGUEZ	GERARDO	15.00	\$ 21,000.00	11500	Pseudotsuga menziesii Pinus ayacahuite Pinus greggii	5,25238	2100863	70%
23	3	CR160314	TLAMANALCO	FRACCION SANTA CRUZ	SOLEDAD MENDOZA CASTILLO	MENDOZA	CASTILLO	SOLEDAD	3.00	\$ 4,200.00	6000	Pseudotsuga menziesii Pinus ayacahuite Pinus greggii	5,21506	2129889	47%
24	3	CR160315	TLAMANALCO	FRACCION SANTA CRUZ	SALUSTO CRUZ MENDOZA CASTILLO	MENDOZA	CASTILLO	SALUSTO CRUZ	2.50	\$ 3,500.00	3271	Pseudotsuga menziesii Pinus ayacahuite	5,21298	2122405	43%
25	3	CR160316	TLAMANALCO	FRACCION SANTA CRUZ	GABRIEL MENDOZA CASTILLO	MENDOZA	CASTILLO	GABRIEL	2.50	\$ 3,500.00	5000	Pseudotsuga menziesii Pinus ayacahuite	5,21492	2122495	44%
26	SUBTOTAL TEXCOCO														
26	4	RR160401	TEMASCALTEPEC	EJIDO LAS LAGRIMAS	EJIDO LAS LAGRIMAS	VAZQUEZ	MONDRAGON	LUIS MIGUEL	11.87	\$ 19,418.00	16550	Pinus pseudotsugae Pinus montezumae Pinus greggii	4,11901	2104252	70%
27	4	RR160402	TEMASCALTEPEC	EJIDO LOS ALES, LA MESA Y LA GUACAMAYA	EJIDO LOS ALES, LA MESA Y LA GUACAMAYA	OLMOS	ALVAREZ	LUCIO	9.00	\$ 12,600.00	9000	Pinus pseudotsugae	4,09640	2103846	75%
28	4	RR160403	TEMASCALTEPEC	EJIDO SAN FRANCISCO LA ALBARRADA	EJIDO SAN FRANCISCO LA ALBARRADA	OSORIO	REYES	JOSE	10.00	\$ 14,000.00	10000	Pinus oocarpa	3,80653	2105964	70%
29	4	RR160404	TEMASCALTEPEC	BIENES COMUNALES DE RINCON DE TEQUEQUIAPAN Y SU ANEXO LA GUACAMAYA	BIENES COMUNALES DE RINCON DE TEQUEQUIAPAN Y SU ANEXO LA GUACAMAYA	SANCHEZ	CONTREARRAS	JOEL	12.17	\$ 17,038.00	15000	Pinus pseudotsugae	4,04813	2106116	78%
30	4	RR160405	TEMASCALTEPEC	BIENES COMUNALES DE SAN FRANCISCO	BIENES COMUNALES DE SAN FRANCISCO	MARTINEZ	VILLEGAS	J JESUS	10.00	\$ 14,000.00	8000	Pinus pseudotsugae	4,06022	2102059	80%
31	4	RR160406	TEMASCALTEPEC	EJIDO SAN MIGUEL OXTOTILPAN	EJIDO SAN MIGUEL OXTOTILPAN	ALVARADO	SANTANA	FLORENTINO	10.53	\$ 14,742.00	15000	Pinus pseudotsugae	4,08274	2155664	74%
32	4	RR160407	TEMASCALTEPEC	EJIDO SAN ANTONIO ALBARRANES	EJIDO SAN ANTONIO ALBARRANES	CARBAJAL	SERVA	FERNANDO	16.00	\$ 22,400.00	16000	Pinus hartwegii	4,10552	2121723	70%
33	4	RR160408	TEMASCALTEPEC	EJIDO EL PERON	BIENES COMUNALES SAN GABRIEL CUENTLA	JARAMILLO	BENITEZ	RODOLFO	5.00	\$ 7,000.00	5000	Pinus oocarpa	3,81465	2107209	65%
34	4	RR160409	TEJUPILCO	BIENES COMUNALES SAN GABRIEL CUENTLA	BIENES COMUNALES SAN GABRIEL CUENTLA	ARELLANO	AVILES	VALERIANO	15.00	\$ 21,000.00	15000	Pinus oocarpa	3,89506	2100376	78%
35	4	RR160410	TEJUPILCO	BIENES COMUNALES DE SAN ANDRES OCOTEPEC	EJIDO PUEBLO NUEVO DE LA TENERIA	BENITEZ	HERNANDEZ	FRANCISCO	8.00	\$ 11,200.00	8000	Pinus oocarpa	3,83955	2100265	70%
36	4	RR160411	TEJUPILCO	BIENES COMUNALES DE SAN ANDRES OCOTEPEC	BIENES COMUNALES DE SAN ANDRES OCOTEPEC	ASCENCIO	PIANTOS	ROBERTO	8.00	\$ 11,200.00	15000	Pinus oocarpa	3,83089	2087411	75%
37	4	RR160412	TEJUPILCO	PARCELA 18 ZI PVI EJIDO EL CIRUELO	PARCELA 18 ZI PVI EJIDO EL CIRUELO	DIAZ	ALBARRAN	ROBERTINO	5.00	\$ 7,000.00	5000	Sweetgum humilis	3,62356	2081815	70%
38	4	RR160413	AMATEPEC	PARCELA 103 ZI PVI EJIDO BARRANCA ESPERALDAS	PABLO HERNANDEZ JURQUZA	HERNANDEZ	URQUIZA	PABLO	2.00	\$ 2,800.00	0	Jathropa curcas	3,58679	2064934	60%
39	4	RR160414	AMATEPEC	EJIDO SAN MARTIN	EJIDO SAN MARTIN	PONCIANO	LUIS	GUADALUPE	6.00	\$ 8,400.00	6000	Pinus oocarpa	3,72159	2071968	68%
40	4	RR160415	AMATEPEC	PARCELA 125 ZI PVI 77 ZI PVI EJIDO N	PARCELA 125 ZI PVI 77 ZI PVI EJIDO N	VARGAS	CRUZ	CATALINA	5.00	\$ 7,000.00	5000	Pinus patula	3,87913	2065489	70%
41	4	RR160416	LUVIANOS	PARCELA 574 ZI PVI B C SAN JUAN ACATITLAN EL GRANITE	VALERIANO REBOLLAR LAUREANO	REBOLLAR	LAUREANO	VALERIANO	1.54	\$ 2,156.00	3000	Enterobium cyclocarpum Sweetgum humilis	3,60030	2104506	65%
42	4	RR160417	LUVIANOS	PARCELA 574 ZI PVI B C SAN JUAN ACATITLAN EL GRANITE	SANTOS AGUSTIN CASTRO	AGUSTIN	CASTRO	SANTOS	2.00	\$ 2,800.00	2200	Gmelina arborea	3,55766	2106752	50%
43	4	RR160418	LUVIANOS	EJIDO PIEDRA GRANDE	EJIDO PIEDRA GRANDE	ARCE	JARAMILLO	GUILLERMO	8.00	\$ 11,200.00	8000	Pinus oocarpa	3,55056	2090700	72%
44	4	RR160419	LUVIANOS	INCONOMADO	ANDRES MARTINEZ FIGUEROA	MARTINEZ	FIGUEROA	ANDRES	8.00	\$ 11,200.00	8000	Gmelina arborea	3,43237	2103019	70%
45	4	RR160420	LUVIANOS	BIENES COMUNALES DE SAN JUAN ACATITLAN EL GRANDE Y SU ANEXO HERMI TEPEC	BIENES COMUNALES DE SAN JUAN ACATITLAN EL GRANDE Y SU ANEXO HERMI TEPEC	VALDEZ	JAMES	RAMIRO	2.80	\$ 3,920.00	0	Jathropa curcas	3,58320	2105106	50%
46	4	RR160421	TLATLAYA	PARCELA 829 ZI PVI EJIDO RINCON DEL GRANDE Y SU ANEXO HERMI TEPEC	REYNALDO VIVERO JARAMILLO	VIVERO	JARAMILLO	REYNALDO	2.00	\$ 2,800.00	2000	Gmelina arborea	3,64945	2046385	70%
47	4	RR160422	TLATLAYA	AGUACATE Y SUS ANEXOS	LIZAROT MARIN FIGUEROA	MARIN	FIGUEROA	LIZAROT	9.00	\$ 12,600.00	9000	Gmelina arborea	3,74741	2046541	70%
48	4	RR160423	TLATLAYA	ESPINO	GUADALUPE CARBAJAL ESCOBAR	CARBAJAL	ESCOBAR	GUADALUPE	18.00	\$ 25,200.00	19800	Gmelina arborea	3,49627	2055602	65%
49	4	RR160424	TLATLAYA	PALOS BLANCOS	GUADALUPE PEREZ ZAMPORA	PEREZ	ZAMPORA	GUADALUPE	10.00	\$ 14,000.00	10000	Gmelina arborea	3,58680	2054654	70%
50	4	RR160425	TLATLAYA	PARCELA 519 ZI PVI 44 ZI PVI EJIDO RINCON DE LA MESA DEL AGUA BENOITA	GABRIEL ALBARRAN DE LA SANCIA	ALBARRAN	DE LA SANCIA	GABRIEL	24.00	\$ 33,600.00	26400	Gmelina arborea	3,59174	2044872	70%
51	4	RR160426	TLATLAYA	PARCELA 1487 ZI PVI 1887 ZI PVI 997 ZI PVI	EZEQUIEL MENDIOLA LOPEZ	MENDIOLA	LOPEZ	EZEQUIEL	2.00	\$ 2,800.00	2000	Gmelina arborea	3,78234	2061891	50%
52	4	RR160427	TLATLAYA	PARCELA 1487 ZI PVI 1887 ZI PVI 997 ZI PVI	ANTONIO ROJAS CASTILLO	ROJAS	CASTILLO	ANTONIO	5.00	\$ 7,000.00	5000	Gmelina arborea	3,74423	2100548	60%
53	4	RR160428	TEMASCALTEPEC	INCONOMADO	EJIDO LA ESTANCIA	LUJAN	GONZALEZ	ANTONIO	40.00	\$ 56,000.00	20000	Pinus pseudotsugae	4,08200	2109047	72%




Nº	REGION	FOLIO NO	MUNICIPIO	NOMBRE DEL PREDIO	BENEFICIARIO	APELLIDO PATERNO	APELLIDO MATERNO	NOMBRE	SUPERFICIE	MONTO TOTAL (\$)	CANTIDAD DE PLANTA	ESPECIE	LONGITUD	LATITUD	% DE SOBREVIVENCIA 2017
29	4	RI604033	TEMASCALTEPEC	INNOMINADO	EJIDO SAN FRANCISCO OXTOTILPAN BIENES COMUNALES DE SAN SIMON DE GUERRERO	MEJIA	TORRES	ANTONIO	3.85	\$ 5,404.00	4246	Pinus montezumae	402606	210343	70%
30	4	RI604034	TEMASCALTEPEC	INNOMINADO	EL CIRIAN CERRO ALTO	VARGAS	ALPIZAR	GASPAR	20.00	\$ 28,000.00	20000	Pinus pseudostrobus	389931	210314	70%
31	4	RI604035	TEJUPILCO	INNOMINADO	GALDINO LOPEZ MARCIAL	LOPEZ	MARCIAL	ADALBERTO	13.00	\$ 18,200.00	15000	Eucalyptus sp	379073	208152	70%
32	4	RI604037	TEJUPILCO	INNOMINADO	GALDINO GERABO BENITEZ	GERABO	BENITEZ	GALDINO	1.00	\$ 1,400.00	1000	Pinus oocarpa	376332	209174	75%
33	4	RI604038	TEJUPILCO	INNOMINADO	ABELARDO RIVERA PEREZ	RIVERA	PEREZ	ABELARDO	7.00	\$ 9,800.00	7000	Gmelina arborea	355902	207610	80%
34	4	RI604039	AMATEPEC	INNOMINADO	ADALBERTO JARAMILLO ALCALA	JARAMILLO	ALCALA	ADALBERTO	1.90	\$ 2,660.00	0	Jatropha curcas	368267	206840	45%
35	4	RI604040	AMATEPEC	INNOMINADO	PEDRO RIOS MARTINEZ	RIOS	MARTINEZ	PEDRO	2.00	\$ 2,800.00	0	Jatropha curcas	368761	206548	50%
36	4	RI604041	LUVIANOS	INNOMINADO	NICOLAS CALLES ZEPEDA	CALLES	ZEPEDA	NICOLAS	6.00	\$ 8,400.00	7000	Sweetenia humilis	351356	210910	65%
37	4	RI604042	LUVIANOS	INNOMINADO	GERARDO BAUTISTA SABINES	BAUTISTA	SABINES	GERARDO	4.00	\$ 5,600.00	4000	Gmelina arborea	349504	210765	60%
38	4	RI604043	LUVIANOS	INNOMINADO	ELEUTERIO FLORES GALDINO	FLORES	GALDINO	ELEUTERIO	5.00	\$ 7,000.00	5000	Gmelina arborea	351270	210783	60%
39	4	RI604044	LUVIANOS	INNOMINADO	SILVERIO CALLES MONDRAGON	CALLES	MONDRAGON	SILVERIO	17.60	\$ 24,640.00	10000	Gmelina arborea Sweetenia humilis	356033	210867	50%
40	4	RI604045	LUVIANOS	INNOMINADO	PAULINO SUAREZ CHAPARRO	SUAREZ	CHAPARRO	PAULINO	6.00	\$ 8,400.00	6000	Pinus oocarpa	356001	208923	70%
41	4	RI604047	TLATLAYA	INNOMINADO	MARCELINO JARAMILLO MONTES	JARAMILLO	MONTES	MARCELINO	2.00	\$ 2,800.00	0	Gmelina arborea	367839	2063244	50%
42	4	RI604048	TLATLAYA	INNOMINADO	URSULO ARANDA REYES	ARANDA	REYES	URSULO	3.43	\$ 4,802.00	0	Jatropha curcas	371672	2050755	68%
43	4	RI604049	TLATLAYA	INNOMINADO	RAYMUNDO BERRIUM VENCES	BERRIUM	VENCES	RAYMUNDO	7.23	\$ 10,122.00	8000	Gmelina arborea	358821	2048840	50%
44	4	RI604050	TLATLAYA	INNOMINADO	ELIAZAR CAMPUZANO BERNAL	CAMPUZANO	BERNAL	ELIAZAR	4.90	\$ 6,860.00	0	Jatropha curcas	361772	2090786	65%
45	4	RI604051	TLATLAYA	INNOMINADO	MOISES OCTAVIO REYES MORALES	REYES	MORALES	MOISES	6.05	\$ 8,470.00	7000	Gmelina arborea	375249	2061840	55%
46	4	RI604052	TLATLAYA	INNOMINADO	ALICIA VENCES SOTELO	VENCES	SOTELO	ALICIA	7.00	\$ 9,800.00	8000	Gmelina arborea	367115	205835	50%
47	4	RI604053	TLATLAYA	INNOMINADO	SILVERIO RIVERA MONTES	RIVERA	MONTES	SILVERIO	3.00	\$ 4,200.00	0	Jatropha curcas	367869	2063397	45%
48	4	RI604054	TLATLAYA	INNOMINADO	JUAN FLORES JIMENEZ	FLORES	JIMENEZ	JUAN	2.00	\$ 2,800.00	0	Jatropha curcas	366382	2061929	52%
49	4	RI604055	TLATLAYA	INNOMINADO	BAUTAZAR OCAMPO DIAZ	OCAMPO	DIAZ	BAUTAZAR	4.00	\$ 5,600.00	0	Jatropha curcas	379034	2056124	50%
50	4	RI604056	TLATLAYA	INNOMINADO	OTONIEL SANTOS SOTELO	SANTOS	SOTELO	OTONIEL	25.00	\$ 35,000.00	0	Jatropha curcas	373515	2050631	65%
51	4	RI604057	TLATLAYA	INNOMINADO	TOMAS ANDRES FLORES	ANDRES	FLORES	TOMAS	4.00	\$ 5,600.00	0	Jatropha curcas	379557	2058592	45%
52	4	RI604058	TLATLAYA	INNOMINADO	JORGE HERNANDEZ ESQUIVEL	HERNANDEZ	ESQUIVEL	JORGE	12.00	\$ 16,800.00	0	Jatropha curcas	359189	2050206	45%
53	4	RI604059	TLATLAYA	INNOMINADO	ANTONIO SOTELO VARGAS	SOTELO	VARGAS	ANTONIO	9.00	\$ 12,600.00	9000	Gmelina arborea	373272	2046989	68%
54	4	RI604060	TLATLAYA	INNOMINADO	SANTAGO ROMULO DOMINGUEZ	ROMULO	DOMINGUEZ	SANTAGO	3.00	\$ 4,200.00	0	Jatropha curcas	2061926	2061926	50%
55	4	RI604061	TLATLAYA	INNOMINADO	EDITH VENCES SOTELO	VENCES	SOTELO	EDITH	19.00	\$ 26,600.00	0	Jatropha curcas	367038	205732	50%
56	4	RI604062	AMATEPEC	INNOMINADO	CIRILO MARTINEZ VAZQUEZ	MARTINEZ	VAZQUEZ	CIRILO	2.80	\$ 3,920.00	0	Jatropha curcas	368477	2066384	50%
57	4	RI604067	TEJUPILCO	INNOMINADO	FEDERICO FLORES ANASTASIO	FEDERICO	ANASTASIO	FEDERICO	1.00	\$ 1,400.00	0	Jatropha curcas	2083556	2083556	50%
58	4	RI604069	TEJUPILCO	INNOMINADO	PABLO RODRIGUEZ HERNANDEZ	RODRIGUEZ	HERNANDEZ	PABLO	2.56	\$ 3,584.00	0	Jatropha curcas	378846	2097212	50%
59	4	RI604070	TEJUPILCO	INNOMINADO	ADELO SALAZAR ESCOBAR	SALAZAR	ESCOBAR	ADELO	1.00	\$ 1,400.00	1000	Gmelina arborea	373212	2089181	60%
60	4	RI604071	TEJUPILCO	INNOMINADO	CONSTANTINO SALAZAR ESCOBAR	SALAZAR	ESCOBAR	CONSTANTINO	5.00	\$ 7,000.00	5000	Acacia gualanensis	371984	2090186	65%
61	4	RI604072	TEMASCALTEPEC	INNOMINADO	BIENES COMUNALES DE TEJUESQUIZAN	RIVERA	HERNANDEZ	JAVIER	19.00	\$ 26,600.00	10000	Pinus pseudostrobus	399072	2106101	72%
62	4	RI604073	TEMASCALTEPEC	INNOMINADO	EJIDO SAN LUCAS DEL PULQUE	ROSAS	GONZALEZ	GUILHERMO	19.53	\$ 27,342.00	15000	Pinus pseudostrobus	391459	211192	68%
63	4	RI604074	TEMASCALTEPEC	INNOMINADO	BIENES COMUNALES DE SAN MIGUEL OXTOTILPAN	ATILANO	VERTIZ	OCTAVIO	20.00	\$ 28,000.00	20000	Pinus pseudostrobus	407601	2117992	70%
64	4	RI604075	LUVIANOS	INNOMINADO	MA GUADALUPE GABINO GASPAR	GABINO	GASPAR	MA GUADALUPE	3.50	\$ 4,900.00	0	Jatropha curcas	359034	2106414	50%
65	4	RI604076	LUVIANOS	INNOMINADO	ESTANISLAO PEREZ ESTEVEZ	PEREZ	ESTEVEZ	ESTANISLAO	4.90	\$ 6,860.00	0	Jatropha curcas	359974	2105183	45%
66	4	RI604077	LUVIANOS	INNOMINADO	CATALINO JUAN ESTEVEZ	JUAN	ESTEVEZ	CATALINO	3.50	\$ 4,900.00	0	Jatropha curcas	358062	2105424	50%
67	4	RI604078	LUVIANOS	INNOMINADO	EMETERIO JIMENEZ FAJARDO	JIMENEZ	FAJARDO	EMETERIO	1.40	\$ 1,960.00	0	Jatropha curcas	359152	2096690	50%
68	4	RI604080	LUVIANOS	INNOMINADO	LEOBARDO JAMES CALLES	JAMES	CALLES	LEOBARDO	1.30	\$ 1,820.00	0	Jatropha curcas	354481	210292	50%
69	4	RI604081	LUVIANOS	INNOMINADO	ROBERTO ESTEVEZ ALVAREZ	ESTEVEZ	ALVAREZ	ROBERTO	1.33	\$ 1,862.00	0	Jatropha curcas	352748	2103506	45%
70	4	RI604082	TEJUPILCO	INNOMINADO	PARCELA DE USO COMUN EL MANGUITO	GARCIA	CASAS	ANTONIO	2.38	\$ 3,332.00	0	Jatropha curcas	354479	2095181	42%
71	4	RI604083	LUVIANOS	INNOMINADO	JOSE CARMEN GONZALEZ SIMON	GONZALEZ	SIMON	JOSE CARMEN	3.40	\$ 4,760.00	0	Jatropha curcas	350114	2105684	62%
72	4	RI604084	LUVIANOS	INNOMINADO	ACACIA EL GRANDE	JARAMILLO	MORALES	ELIA	1.40	\$ 1,960.00	0	Jatropha curcas	359275	2096416	50%
73	4	RI604085	LUVIANOS	INNOMINADO	PARCELA 856 ZI PVI/1 EJIDO ESTANCIA GRANDE	PORFIRIO MONDRAGON	JARAMILLO	PORFIRIO	7.00	\$ 9,800.00	7000	Gmelina arborea	359397	2103830	70%
74	4	RI604086	LUVIANOS	INNOMINADO	EL ESTANCO	INCENDE	VARGAS	INCENDE	19.00	\$ 26,600.00	5000	Acacia guatemalensis Sweetenia humilis	368648	2089441	10%
75	4	RI604087	LUVIANOS	INNOMINADO	PARCELA 1475 ZI PVI/1 B C SAN JUAN ACATITLAN EL GRANDE	MORA	ESTEVEZ	ANSELMO	3.08	\$ 4,312.00	0	Jatropha curcas	358935	2105583	50%
76	4	RI604089	LUVIANOS	INNOMINADO	PARCELA 1745 ZI PVI/1 B C SAN JUAN ACATITLAN EL GRANDE	LORENZO	JIMENEZ	HERMENEGILDO	3.50	\$ 4,900.00	0	Jatropha curcas	359674	2105329	42%
77	4	RI604090	LUVIANOS	INNOMINADO	PARCELA 1110 ZI PVI/1 B C SAN JUAN ACATITLAN EL GRANDE	CASIANO	CRUZ	MARCOS	1.40	\$ 1,960.00	0	Jatropha curcas	359459	2104568	50%
78	4	RI604091	LUVIANOS	INNOMINADO	PARCELA 1110 ZI PVI/1 B C SAN JUAN ACATITLAN EL GRANDE	CRUZ	LORENZO	ARTURO	2.94	\$ 4,116.00	0	Jatropha curcas	362791	2104562	45%
79	4	RI604092	LUVIANOS	INNOMINADO	PARCELA 1565 ZI PVI/1 B C SAN JUAN ACATITLAN EL GRANDE	PEREZ	LOPEZ	URBANO	4.21	\$ 5,894.00	0	Jatropha curcas	358834	2105410	40%
80	4	RI604093	LUVIANOS	INNOMINADO	PARCELA 95 ZI PVI/1 EJIDO ESTANCIA GRANDE	FAJARDO	NIÑEZ	PETRA	3.50	\$ 4,900.00	0	Jatropha curcas	359484	2098773	50%

N°	REGION	FOLIO NO	MUNICIPIO	NOMBRE DEL PREDIO	BENEFICIARIO	APELLIDO PATERNO	NOMBRE	SUPERFICIE	MONTO TOTAL (\$)	CANTIDAD DE PLANTA	ESPECIE	LONGITUD	LATITUD	% DE SOBREVIVENCIA 2017
81	4	RC1604094	TLATLAYA	LA FRAGUA	EFREN RODRIGUEZ FLORES	RODRIGUEZ FLORES	EFREN	4.00	\$ 5,600.00	0	Jatropha curcas	378707	2056134	50%
82	4	RC1604095	TLATLAYA	INCONOMADO	PEDRO GREGORIO ONDIFRE	GREGORIO ONDIFRE	PEDRO	5.00	\$ 7,000.00	0	Jatropha curcas	382948	2054662	52%
83	4	RC1604097	TLATLAYA	LOS CIRIANES	Ociel MACTEO GALINDO	MACTEO GALINDO	Ociel	4.40	\$ 6,160.00	0	Jatropha curcas	361038	2053952	50%
84	4	RC1604099	LUVIANOS	PALO GORDO	GRACIEL RODRIGUEZ FLORES	RODRIGUEZ FLORES	GRACIEL	3.50	\$ 4,900.00	0	Jatropha curcas	334691	2085782	50%
85	4	RC1604100	TLATLAYA	INCONOMADO	VALDEMAR SANTOS CARDOSO	SANTOS CARDOSO	VALDEMAR	6.00	\$ 8,400.00	6000	Acacia guatemalensis Spatholobus subulatus	376029	2058107	52%
86	4	RC1604101	TLATLAYA	PARCELA 82, 101, 171 P.V.I, EJIDO RINCON DEL MATEO Y SUS ANEXOS	JOSE IZABEL DE LA SANCIA VENCES	DE LA SANCIA VENCES	JOSE IZABEL	6.00	\$ 8,400.00	6000	Gmelina arborea	357406	2046653	70%
87	4	RC1604102	AMATEPEC	EX HACIENDA DE MATUZ	J LEONOR CARBAJAL PEREZ	CARBAJAL PEREZ	J LEONOR	8.00	\$ 11,200.00	8000	Gmelina arborea	354848	2054628	78%
88	4	RC1604104	TEMASCALTEPEC	INCONOMADO	EJIDO LA COMUNIDAD	ESTRADA	REVES	21.04	\$ 29,456.00	23034	Pinus hartwegii	411392	2118626	68%
89	4	RC1604105	TEMASCALTEPEC	INCONOMADO	EJIDO SAN MATEO AL MOMOLA	MARTINEZ	FLORENCIO	20.00	\$ 28,000.00	10918	Pinus pseudostrobus	402118	2120676	68%
90	4	RC1604106	AMATEPEC	EX HACIENDA DE MATUZ	BULMARO BENITEZ PEREZ	BENITEZ PEREZ	BULMARO	6.00	\$ 8,400.00	6000	Gmelina arborea	347202	2056847	50%
91	4	RR1604107	TEMASCALTEPEC	LAMPAZOS	VENANCIO CONZUELO CASTILLO	CONZUELO CASTILLO	VENANCIO	5.84	\$ 8,176.00	7000	Pinus occapaa	371731	2105927	10%
92	4	RC1604108	TEJUPILCO	PARCELA 130 ZI P.V.I, EJIDO SAN LUCAS DEL MAIZ	LUIS AGUIÑO OSORIO	AQUIÑO OSORIO	LUIS	4.00	\$ 5,600.00	0	Jatropha curcas	369460	2100965	50%
93	4	RC1604109	TEJUPILCO	INCONOMADO	MARGARITA EUSEBIO SANTOS	EUSEBIO SANTOS	MARGARITA	2.55	\$ 3,570.00	0	Jatropha curcas	2082342	2083242	58%
94	4	RC1604110	LUVIANOS	INCONOMADO	ARJULO ARCE JARAMILLO	ARCE JARAMILLO	ARJULO	3.50	\$ 4,900.00	0	Jatropha curcas	356626	2096640	50%
95	4	RC1604112	LUVIANOS	PARCELA 633 P.V.I, EJIDO ESTANCIA GRANDE	ROSALIO GONZALEZ RODRIGUEZ	GONZALEZ RODRIGUEZ	ROSALIO	2.80	\$ 3,920.00	0	Jatropha curcas	358723	2102666	50%
96	4	RR1604113	LUVIANOS	PARCELA 2162 ZI P.V.I, B. C. SAN JUAN ACATILAN	CONSTANTINO SABINES RODRIGUEZ	SABINES RODRIGUEZ	CONSTANTINO	5.47	\$ 7,658.00	6000	Gmelina arborea	355622	2105743	62%
97	4	RC1604114	TLATLAYA	PARCELA 12 ZI P.V.I, EJIDO RINCON DEL AHUACATE Y SUS ANEXOS	HUGO DE LA SANCIA VENCES	DE LA SANCIA VENCES	HUGO	6.00	\$ 8,400.00	0	Jatropha curcas	358345	2064758	52%
98	4	RC1604116	TLATLAYA	PARCELA 509 Z3 P.V.I, EJIDO CARRO DEL CAMPO	MAGDALENO ESTRADA MORALES	ESTRADA MORALES	MAGDALENO	3.20	\$ 4,480.00	0	Jatropha curcas	366237	2062553	52%
99	4	RC1604117	TEMASCALTEPEC	PARCELA 279 Z1 P.V.I, EJIDO CINEGUILLAS DE LABRA	ABEL GONZALEZ CARBAJAL	GONZALEZ CARBAJAL	ABEL	1.20	\$ 1,680.00	1320	Pinus pseudostrobus	404891	2100315	70%
100	4	RC1604118	TEMASCALTEPEC	PARCELA 11 ZI P.V.I, EJIDO EL VARAL	HUGO SEGISMUNDO DE LEON GALVAN	DE LEON GALVAN	SALVAN	2.30	\$ 3,220.00	1650	Pinus pseudostrobus	408700	2102938	70%
101	4	RR1604120	TEMASCALTEPEC	INCONOMADO	JOSE NATIVIDAD SANDOVAL ZEPEDA	SANDOVAL ZEPEDA	JOSE NATIVIDAD	4.03	\$ 5,642.00	20000	Pinus pseudostrobus	399198	2119862	10%
102	4	RR1604121	TEMASCALTEPEC	PARCELA 192 Z1 P.V.I, EJIDO SAN MIGUEL OXOTITLAN	LEONARDO GONZALEZ PERA	GONZALEZ PERA	LEONARDO	1.40	\$ 1,960.00	1546	Pinus pseudostrobus	408733	2115458	65%
103	4	RC1604122	TEMASCALTEPEC	PARCELA 382 Z1 P.V.I	LAZARUA EUSEBIA HERNANDEZ	HERNANDEZ HERNANDEZ	LAZARUA EUSEBIA	1.00	\$ 1,400.00	1000	Pinus ayacahuite	404867	2100473	55%
104	4	RC1604123	AMATEPEC	LAS HUJAS	OLIVER MARTINEZ CARBAJAL	MARTINEZ CARBAJAL	OLIVER	5.60	\$ 7,840.00	8000	Gmelina arborea	370637	2027278	62%
105	4	RR1604125	AMATEPEC	INCONOMADO	EJIDO PERA AGUIERRE	GONZALEZ VALENTIN	DOROTEO	5.00	\$ 7,000.00	5000	Pinus occapaa	376093	2106812	70%
106	4	RC1604126	AMATEPEC	EX HACIENDA DE MATUZ II	SERGIO INOCENCIO RAMIREZ VARGAS	RAMIREZ VARGAS	SERGIO	20.00	\$ 28,000.00	22000	Gmelina arborea	344030	2062908	10%
107	4	RC1604127	AMATEPEC	EX HACIENDA DE MATUZ II	CE SAR RAMIREZ VARGAS	RAMIREZ VARGAS	CE SAR	20.00	\$ 28,000.00	22000	Gmelina arborea	344020	2063320	10%
108	4	RC1604128	AMATEPEC	LOS ESPINOS	LEONEL MARTINEZ DOMINGUEZ	DOMINGUEZ LEONEL	MARTINEZ DOMINGUEZ	7.00	\$ 9,800.00	7000	Gmelina arborea	377828	2065108	60%
109	4	RR1604129	TEMASCALTEPEC	INCONOMADO	EJIDO EL RINCON	ALVAREZ NAVA	ROMAN MACARIO	8.53	\$ 11,942.00	20000	Pinus montezumae	408541	2106184	70%
110	4	RR1604130	TEMASCALTEPEC	INCONOMADO	EJIDO LA LABOR	SANCHEZ GARCIA	EDMUNDO	9.17	\$ 12,838.00	15000	Pinus pseudostrobus	406432	2104743	70%
111	4	RC1604131	TEMASCALTEPEC	INCONOMADO	BIENES COMUNALES DE SAN FRANCISCO LA ALBARADIA	GARCIA JUSTINA	JUSTINA	5.00	\$ 7,000.00	5000	Pinus occapaa	386654	2107743	65%
112	4	RR1604133	TEJUPILCO	INCONOMADO	CIRILO RUBEN SECUNDO GABINO	SECUNDO GABINO	CIRILO RUBEN	2.00	\$ 2,800.00	0	Jatropha curcas	372719	2083622	60%
113	4	RR1604134	TEJUPILCO	PARCELA 130, 329 Z1 P.V.I, EJIDO IXTAPAN	ALFONSO PINEDA FLORES	PINEDA FLORES	ALFONSO	2.00	\$ 2,800.00	2000	Acacia guatemalensis	383763	2079834	65%
114	4	RC1604135	TEMASCALTEPEC	PARCELA 108 Z8 P.V.I, B. C. CIENEGUILLAS DE LABRA	JAMIE FLORES COLIN	FLORES COLIN	JAMIE	5.63	\$ 7,882.00	6193	Pinus pseudostrobus	407615	2108213	72%
115	4	RC1604136	TEMASCALTEPEC	PARCELA 189 Z8 P.V.I, 190 Z8 P.V.I, 205 Z8 P.V.I, B. C. CIENEGUILLAS DE LABRA	MELITON COLIN GARCIA	GARCIA COLIN	MELITON	5.00	\$ 7,000.00	5500	Pinus pseudostrobus	403488	2100368	50%
116	4	RC1604137	TEMASCALTEPEC	PARCELA 172 Z10 P.V.I, B. C. CIENEGUILLAS DE LABRA	RAYMUNDO GONZALEZ CONSUELOS	GONZALEZ CONSUELOS	RAYMUNDO	4.00	\$ 5,600.00	4400	Pinus pseudostrobus	404884	2100686	75%
117	4	RC1604138	TEMASCALTEPEC	PARCELA 160 Z1 P.V.I, B. C. RINCON DE TEJEUQUIPAN	JUANA COLIN CASTILLO	COLIN CASTILLO	JUANA	1.37	\$ 1,918.00	1507	Pinus pseudostrobus	403832	2105314	70%
118	4	RC1604139	TEMASCALTEPEC	PARCELA 150, 329 Z1 P.V.I, EJIDO IXTAPAN	PAULINO HERNANDEZ GONZALEZ	HERNANDEZ GONZALEZ	PAULINO	115	\$ 1,610.00	1265	Pinus pseudostrobus	403269	2105528	70%
119	4	RC1604140	TEMASCALTEPEC	PARCELA 108 Z8 P.V.I, B. C. CIENEGUILLAS DE LABRA	PERFECTO COLIN CONTRERAS	COLIN CONTRERAS	PERFECTO	1.96	\$ 2,744.00	2156	Pinus pseudostrobus	403142	2102978	50%
120	4	RC1604141	TEMASCALTEPEC	PARCELA DE USO COMUN EJIDO CIENEGUILLAS DE LABRA	MATILDE ORTIZ ROQUES	ORTIZ ROQUES	MATILDE	1.00	\$ 1,400.00	1100	Pinus pseudostrobus	402516	2102057	70%
121	4	RC1604142	TEMASCALTEPEC	INCONOMADO	LUIS COLIN SANCHEZ	COLIN SANCHEZ	LUIS	1.97	\$ 2,758.00	2167	Pinus pseudostrobus	403699	2106287	60%
122	4	RC1604143	TEMASCALTEPEC	INCONOMADO	JOSE CARMEN SANCHEZ COLIN	COLIN SANCHEZ	JOSE CARMEN	213	\$ 2,982.00	2343	Pinus patula	403203	2106527	60%
123	4	RC1604144	TEMASCALTEPEC	PARCELA DE USO COMUN RINCON DE TEJEUQUIPAN	ANTONIO COLIN ROJAS	COLIN ROJAS	ANTONIO	142	\$ 1,988.00	1562	Pinus patula Pinus pseudostrobus	403573	2106421	65%
124	4	RC1604145	TEMASCALTEPEC	PARCELA 149 Z1 P.V.I, EJIDO LOS AILES LA MESA Y LA FRONTERA	JOEL SANCHEZ CONTRERAS	SANCHEZ CONTRERAS	JOEL	2.85	\$ 3,990.00	3135	Pinus pseudostrobus	405407	2106242	68%
125	4	RC1604146	TEMASCALTEPEC	LA FRONTERA	TEOFILO COLIN COLIN	COLIN COLIN	TEOFILO	3.21	\$ 4,494.00	4301	Pinus pseudostrobus	403502	2106074	62%
126	4	RC1604147	TEMASCALTEPEC	INCONOMADO	MARIA EUSEBIA AVILA PERALTA	AVILA PERALTA	EUSEBIA	11.7	\$ 16,380.00	1287	Pinus pseudostrobus	403530	2105162	65%
127	4	RC1604148	TEMASCALTEPEC	INCONOMADO	PEDRO COLIN COLIN	COLIN COLIN	PEDRO	1.66	\$ 2,324.00	1826	Pinus pseudostrobus	403969	2105661	68%
128	4	RC1604149	TEMASCALTEPEC	LA FRONTERA	JUANITA ESTEVES JAVIER	ESTEVES JAVIER	JUANITA	1.00	\$ 1,400.00	1100	Pinus pseudostrobus Pinus patula	403213	2105707	72%
129	4	RC1604150	TEMASCALTEPEC	LOS OCOTES	TOMAS NAVA OLIVOS	NAVA OLIVOS	TOMAS	1.00	\$ 1,400.00	1100	Pinus pseudostrobus	403891	2105408	70%
130	4	RC1604151	TEMASCALTEPEC	INCONOMADO	JUAN COLIN AVILA	AVILA COLIN	JUAN	3.05	\$ 4,270.00	3350	Pinus pseudostrobus	403502	2106774	65%
131	4	RC1604152	TEMASCALTEPEC	INCONOMADO	TERESO SANCHEZ COLIN	SANCHEZ COLIN	TERESO	1.00	\$ 1,400.00	1100	Pinus pseudostrobus	403388	2106468	78%
132	4	RC1604153	TEMASCALTEPEC	PARCELA 20 Z1 P.V.I, B. C. RINCON DE TEJEUQUIPAN	JUAN COLIN ROJAS	COLIN ROJAS	JUAN	2.22	\$ 3,108.00	2442	Pinus pseudostrobus	403778	2105697	60%

N°	REGION	FOLIO NO	MUNICIPIO	NOMBRE DEL PREDIO	BENEFICIARIO	APELLIDO MATERNO	NOMBRE	SUPERFICIE	MONTO TOTAL (\$)	CANTIDAD DE PLANTA	ESPECIE	LONGITUD	LATITUD	% DE SOBREVIVENCIA 2017
132	4	RCI60154	TEMASCALTEPEC	INNOVADO	BIENES COMUNALES SAN MATEO DE LOS RANCHOS Y SUS ANEXOS	ESTRADA	EMILIO	19.00	\$ 26,600.00	16940	Pinus montezumae	397214	219627	65%
134	4	RCI60155	LUVANOS	INNOVADO	GUILLERMO DOMINGUEZ LOPEZ	DOMINGUEZ	GUILLERMO	14.77	\$ 20,676.00	0	Jatropha curcas	337661	2090221	50%
134					SUBTOTAL TEMAPILCO			864.60	\$ 1,210,440.00	706,732				61%
1	5	RCI605001	MORELOS	EX HACIENDA LA EPIFANIA	SERGIO VALDES ARIAS	VALDES	ARIAS	50.00	\$ 70,000.00	2290	Pinus greggii	432474	2179920	80%
2	5	RCI605002	ACAMBAY	LAS MESAS	ARMANDO MARTINEZ CONTRERAS	MARTINEZ	ARMANDO	170	\$ 2,380.00	1530	Pinus greggii	418305	2098506	90%
3	5	RCI605003	SAN JOSE DEL RINCON	PARCELA 618 ZI PVI, 2887 ZI PVI, EJIDO PUERTO	MARCELA REYES MAYA	MAYA	MARCELA	210	\$ 2,940.00	2290	Pinus pseudostrobus	386407	2164037	83%
4	5	RCI605004	SAN JOSE DEL RINCON	PARCELA 1489 ZI PVI, 1854 ZI PVI, 144 ZI PVI, 2353 ZI PVI, EJIDO SAN ANTONIO PUEBLO NUEVO	CELA MAYA CRUZ	MAYA	CELA	3.20	\$ 4,480.00	3480	Pinus pseudostrobus	387788	2165042	83%
5	5	RCI605005	SAN JOSE DEL RINCON	PARCELA 1489 ZI PVI, EJIDO SAN ANTONIO	CELA MAYA CRUZ	MAYA	CELA	3.20	\$ 4,480.00	3480	Pinus pseudostrobus	388038	2165091	82%
6	5	RCI605006	SAN JOSE DEL RINCON	PARCELA 799 ZI PVI, EJIDO SAN ANTONIO	CELA MAYA CRUZ	MAYA	CELA	8.60	\$ 12,040.00	8540	Pinus pseudostrobus	388009	2165095	82%
7	5	RCI605007	SAN JOSE DEL RINCON	PARCELA 799 ZI PVI, EJIDO SAN ANTONIO	TOMAS VALDEZ SILVESTRE	VALDEZ	TOMAS	8.60	\$ 12,040.00	8540	Pinus pseudostrobus	388009	2165095	82%
8	5	RCI605008	SAN JOSE DEL RINCON	PARCELA 704 ZI PVI, EJIDO SAN ANTONIO	JOSE MANUEL VALDEZ FLORES	VALDEZ	JOSE MANUEL	3.60	\$ 5,040.00	8920	Pinus pseudostrobus	388566	2165095	77%
9	5	RCI605009	SAN JOSE DEL RINCON	PARCELA 3754 ZI PVI, 1346 ZI PVI, 2753 ZI PVI, EJIDO SAN ANTONIO PUEBLO NUEVO	CIRO VALDEZ SILVESTRE	VALDEZ	CIRO	14.60	\$ 20,440.00	14140	Pinus pseudostrobus	387438	2163116	83%
10	5	RCI605010	SAN FELIPE DEL PROGRESO	EX HACIENDA LA LUZ	LEONARDO FRANCISCO OBREGON ANSZ	OBREGON	LEONARDO FRANCISCO	10.50	\$ 14,700.00	13500	Pinus pseudostrobus	388949	2157644	84%
11	5	RCI605011	SAN JOSE DEL RINCON	LOMA PANDA	JOSE MARCIAL SALGADO GRANADOS	SALGADO	JOSE MARCIAL	3.00	\$ 4,200.00	2700	Pinus pseudostrobus	388742	2185029	80%
12	5	RCI605012	SAN JOSE DEL RINCON	PARCELA 149 ZI PVI, EJIDO SAN JERONIMO	MARTIN CRUZ LOPEZ	CRUZ	MARTIN	7.00	\$ 9,800.00	7500	Pinus pseudostrobus	378802	2172131	84%
13	5	RCI605013	SAN FELIPE DEL PROGRESO	RANCHERA SANTA ANA NICHÍ	JESUS ESQUIVEL VILCHES	ESQUIVEL	VILCHES	2.00	\$ 2,800.00	1800	Pinus pseudostrobus	398499	2165285	65%
14	5	RCI605014	SAN JOSE DEL RINCON	LLANO DE LAS JUANAS, SHIPORO, TEPOZAN EL RINCON	EJIDO LA ESPERANZA	CRUZ	ILDEFONSO ANTONIO	15.00	\$ 21,000.00	13500	Pinus pseudostrobus	375266	2167950	83%
15	5	RCI605015	ATLACOMULCO	EL MAQUEYAL	ARTURO ANTONIO MONROY ROBLES	MONROY	ARTURO ANTONIO	20.00	\$ 28,000.00	22000	Pinus pseudostrobus	414449	2193547	78%
16	5	RCI605016	ATLACOMULCO	RANCHO LA JOYA	CELA AIDE TOVAR CARBAJAL	TOVAR	CELA AIDE	25.50	\$ 35,700.00	27541	Pinus pseudostrobus	428056	2161015	78%
17	5	RCI605017	JUQUILCO	RANCHO SAN ANTONIO	PRODUCTORA AGROINDUSTRIAL EJIDAL DEL ESTADO DE MEXICO A.R. (C.A. SERRA)	SANCHEZ	EVARISTO	30.00	\$ 42,000.00	30200	Pinus greggii	428598	2156744	65%
18	5	RCI605018	MORELOS	INNOVADO	EJIDO SAN BARTOLO MORELOS	VIDAL	TORRES	50.00	\$ 70,000.00	45000	Pinus pseudostrobus	433596	2190515	70%
19	5	RR1605020	JOCOTITLAN	TATORE	EJIDO SANTIAGO CASANDEJE	CONRADO	GOPEZ	10.00	\$ 14,000.00	9000	Pinus pseudostrobus	396518	2167991	82%
20	5	RCI605022	SAN JOSE DEL RINCON	INNOVADO	EJIDO LOS LOBOS	CRUZ	MEDINA	10.00	\$ 14,000.00	9000	Pinus pseudostrobus	376779	2163365	84%
21	5	RCI605023	JOCOTITLAN	SANTA CLARA	GERMAN MADRADO GAYTAN	MADRADO	GERMAN	4.22	\$ 5,908.00	2000	Pinus pseudostrobus	416194	2178285	5%
22	5	RCI605024	MORELOS	PARCELA 883 ZI PVI, 1885 ZI PVI, 886 ZI PVI, EJIDO SAN MARCOS TLAZALPA	JUAN DOMINGUEZ ALFONSO COLIN	DOMINGUEZ	ALFONSO	3.70	\$ 5,180.00	3930	Pinus pseudostrobus	426616	2187643	65%
23	5	RCI605025	ACAMBAY	INNOVADO	MELITON TEODORO CASTANEDA COLIN	CASTANEDA	MELITON TEODORO	8.08	\$ 11,312.00	9000	Pinus greggii	416699	2185773	90%
24	5	RCI605026	TEMASCALCINGO	INNOVADO	EJIDO LA CORONA	ALCANTARA	RODRIGUEZ JULIO	60.00	\$ 84,000.00	54000	Pinus greggii	493500	2200279	81%
25	5	RR1605027	ACAMBAY	INNOVADO	BIENES COMUNALES DE SAN FRANCISCO SHANI	ROSALLES	VALDEZ ALFREDO	30.00	\$ 42,000.00	27000	Pinus pseudostrobus	396724	2217932	95%
26	5	RCI605028	EL ORO	EL SALTO	ROSA MARIN CHAVEZ	MARIN	CHAVEZ ROSA	9.00	\$ 12,600.00	8100	Pinus pseudostrobus	380760	2186959	50%
27	5	RR1605029	TEMASCALCINGO	EL PANTEON Y SAN VICENTE	EJIDO TEMASCALCINGO	GARCIA	GUILLERMO	60.00	\$ 84,000.00	54000	Pinus greggii	390674	2205140	80%
28	5	RR1605030	ATLACOMULCO	EL CARCAMO	BIENES COMUNALES SAN JUAN DE LOS JARROS	ROMUALDO	GONZALEZ HUGO	10.00	\$ 14,000.00	18000	Pinus pseudostrobus	405657	2197481	80%
29	5	RCI605031	SAN FELIPE DEL PROGRESO	LIMITE CON SAN LUCAS	EJIDO LA PURISIMA CONCEPCION TITMADEJE	CAVETANO	CASTILLO PEDRO	8.40	\$ 8,400.00	5400	Pinus pseudostrobus	396356	2167670	82%
30	5	RR1605032	ACAMBAY	RANCHO EL CRISTO	EJIDO RESTITUCION SANTA MARIA	GERMAN	HILARIO ABEL MAXIMO	20.00	\$ 28,000.00	18000	Pinus pseudostrobus	403743	2210250	85%
31	5	RR1605033	MORELOS	RANCHO EL CRISTO	ERNESTO BECERRIL ARRIAGA	BECERRIL	ERNESTO	10.00	\$ 14,000.00	9000	Pinus pseudostrobus	434359	2179335	83%
32	5	RR1605034	TEMASCALCINGO	RANCHERA DE PASTORES	EJIDO PASTORES	ROMERO	MARTINEZ FRANCISCO	60.00	\$ 84,000.00	54000	Pinus greggii	395970	2198518	65%
33	5	RR1605035	TEMASCALCINGO	LAS NALADITAS Y TIERRA COLORADA	EJIDO PUENTE ANDARÓ	MARTINEZ	DE LA CRUZ JOSE MANUEL	60.00	\$ 84,000.00	54000	Pinus pseudostrobus	391927	2201916	80%
34	5	RR1605036	JUQUILCO	EL TORONJAL Y LA LOMA ALTA	EJIDO SAN MIGUEL YUTTEPEC	DONATO	SANCHEZ FELIPE	8.00	\$ 11,200.00	7200	Pinus pseudostrobus	425664	2159493	80%
35	5	RCI605038	MORELOS	PARCELA 440 ZI PVI	FRANCISCO CENOBIO GARCIA	CENOBIO	FRANCISCO	3.00	\$ 4,200.00	2700	Pinus pseudostrobus	434032	2185521	65%
36	5	RCI605039	SAN JOSE DEL RINCON	PARCELA 1398 ZI PVI, EJIDO SAN ANTONIO PUEBLO NUEVO	ALBERTO SILVESTRE MATIAS	SILVESTRE	MATIAS ALBERTO	7.14	\$ 9,986.00	9000	Pinus pseudostrobus	387654	2152767	83%
37	5	RCI605040	JUQUILCO	DEL PANTEON	JESUS NAVARRETE DE ROSAS	NAVARRETE	DE ROSAS ALBERTO	4.00	\$ 5,600.00	3600	Pinus pseudostrobus	435202	2163300	60%
38	5	RCI605041	JUQUILCO	SAN FELIPE DEL PROGRESO	EJIDO NAVARRETE DE ROSAS	NAVARRETE	DE ROSAS ALBERTO	3.70	\$ 5,180.00	3350	Pinus pseudostrobus	435101	2163333	80%
39	5	RCI605042	ACAMBAY	LA PALMA Y EL REDONDO	EJIDO LAS ROSAS	MERLOS	VALDEZ CLEMENTE	25.00	\$ 35,000.00	22500	Pinus pseudostrobus	374844	2161273	82%
40	5	RCI605044	ACAMBAY	LA LOMA CHATA	RUPERTO ANANIAS CASTANEDA COLIN	CASTANEDA	COLIN ANANIAS	12.00	\$ 16,800.00	12800	Pinus greggii	415361	2197633	85%
41	5	RR1605045	SAN JOSE DEL RINCON	RANCHO EL CHEPILLO	MARIO GARCIA GARDUÑO	GARCIA	GARDUÑO MARIO	3.85	\$ 5,390.00	4950	Pinus pseudostrobus	379518	2169268	84%
42	5	RCI605046	SAN FELIPE DEL PROGRESO	EL ANCON	JOSE CARMEN VELAZQUEZ GARDUÑO	GARDUÑO	JOSE CARMEN	2.10	\$ 2,940.00	2700	Pinus pseudostrobus	391915	2171620	81%
43	5	RR1605047	MORELOS	EL PASO DEL COYOTE, EL ARROYO, MOYOCU, EL MOLCAJETE	BIENES COMUNALES DE SAN LORENZO MALACOTA	MAXIMINO	RAMIREZ VALENTIN	45.00	\$ 63,000.00	40500	Pinus pseudostrobus	436117	2125106	81%
44	5	RR1605048	EL ORO	MONTE DE LA JORDANA	EJIDO LA JORDANA	LEGORRETA	ALVA ROBERTO	10.00	\$ 14,000.00	9000	Pinus pseudostrobus	394808	2187625	64%



N°	REGION	FOLIO NO	MUNICIPIO	NOMBRE DEL PREDIO	BENEFICIARIO	APELLIDO PATERNO	APELLIDO MATERNO	NOMBRE	SUPERFICIE	MONTO TOTAL (\$)	CANTIDAD DE PLANTA	ESPECIE	LONGITUD	LATITUD	% DE SOBREVIVENCIA 2017
45	5	RI050049	MORELOS	LAGUNA SECA	JOAQUIN MIRANDA MERCADO	MIRANDA	MERCADO	JOAQUIN	110	\$ 1540.00	1000	Pinus patula	437237	2175980	82%
46	5	RI050050	SAN FELIPE DEL PROGRESO	LA CASCADA	EJIDO SAN PABLO TLACHICHEPA	TRINIDAD	VILLEGAS	JORGE	5.00	\$ 70.000.00	4500	Pinus patula	395666	2183445	81%
47	5	RI050051	JOCOTITLAN	LLANO GRANDE, LAS PENTAS, LOS TORONJILES	BIENES COMUNALES DE SANTIAGO EL VIEJO	MATEO	LOPEZ	IVACELI	10.00	\$ 14,000.00	9000	Pinus ayacahuite Pinus pseudostrobus Pinus patula	422848	2185448	82%
48	5	RI050052	TEMASCALINGO	EL GUAJE, DIENTHE Y DIESHINDO	BIENES COMUNALES DE SAN MATEO EL VIEJO	MARTINEZ	GONZALEZ	JUAN JERONIMO	20.00	\$ 28,000.00	18000	Pinus pseudostrobus Pinus patula	403420	2202753	64%
49	5	RI050053	JUJUPILCO	LA RAYA Y RANCHO EL VENADO, LAS MANGAS	EJIDO SAN JUAN JUJUPILCO	GABRIEL	JACINTO	MANUEL	11.25	\$ 15,750.00	13500	Pinus pseudostrobus Pinus patula	432936	2158907	82%
50	5	RI050054	XTLAXIACACA	OJO DE AGUA	EJIDO SAN JERONIMO XTLANANTONILCO	LOPEZ	CIRIACO	BRIGIDO	20.00	\$ 28,000.00	18000	Pinus pseudostrobus Pinus ayacahuite	423883	2159532	65%
51	5	RI050055	SAN FELIPE DEL PROGRESO	RANCHO HERAS LAS CIENEGAS	JOSE RAUL VELAZQUEZ ARRIAGA	VELAZQUEZ	ARRIAGA	JOSE RAUL	1.40	\$ 1,960.00	1800	Pinus pseudostrobus Pinus patula	390282	217352	80%
52	5	RI050056	ATLACOMULCO	LAS VIBORAS	EJIDO SAN FELIPE PUEBLO NUEVO	OTILIO	SIMON	ODILON	20.00	\$ 28,000.00	18000	Pinus pseudostrobus Pinus patula	425881	2183393	80%
53	5	RI050057	SAN JOSE DEL RINCON	EL CAMPAMENTO	EJIDO SAN ANTONIO PUEBLO NUEVO	GRUIZ	MARTINEZ	FELIPE	43.00	\$ 60,200.00	39700	Pinus pseudostrobus Pinus patula	397364	2187677	80%
54	5	RI050058	EL ORD	CERRO PELON	EJIDO TAPAXCO	MARTINEZ	GUZMAN	VICTORIANO	15.00	\$ 21,000.00	13500	Pinus greggii	392583	2186601	65%
55	5	RI050059	JUJUPILCO	EL CHILERO	BECCERRIL	ALANIS	FELIX	FELIX	14.00	\$ 19,600.00	18000	Pinus ayacahuite	446653	2170226	81%
56	5	RI050060	SAN FELIPE DEL PROGRESO	RANCHO LA ASUNCION	EJIDO GARDUINO RODRIGUEZ	GARDUINO	CARRIOLA	ELIJO	3.34	\$ 4,676.00	5400	Pinus patula Pinus greggii	387507	2175124	82%
57	5	RI050061	JOCOTITLAN	LA BIZNAGA, LLOANO GRANDE	EJIDO SANTIAGO YECHE	JIMENEZ	RODRIGUEZ	EFREN	28.00	\$ 39,200.00	25200	Pinus pseudostrobus Pinus patula	429947	2173315	81%
58	5	RI050062	SAN FELIPE DEL PROGRESO	EL PUENTE DE TIERRA	FERNANDO SALGADO GRANADOS	SALGADO	GRANADOS	FERNANDO	12.00	\$ 16,800.00	10800	Pinus pseudostrobus	375734	2169077	82%
59	5	RI050063	SAN FELIPE DEL PROGRESO	INNOMINADO	FERNANDO SALGADO GRANADOS	SALGADO	GRANADOS	FERNANDO	9.66	\$ 13,524.00	10800	Pinus pseudostrobus	374464	2170972	81%
60	5	RI050064	AGAMBAY	PARCELA 747 Z-3, EJIDO LAS ROSAS	FIDEL GONZALEZ ANGEL	GONZALEZ	MENDOZA	TERESA	1.70	\$ 2,380.00	1530	Pinus pseudostrobus	384387	2163200	65%
61	5	RI050065	AGAMBAY	LOS ENCINOS GIANTES, LA LOMA Y EL ROBLE, LAJAS	FIDEL GONZALEZ ANGEL	GONZALEZ	ANGEL	FIDEL	1.80	\$ 2,660.00	1710	Pinus greggii	410485	2200098	85%
62	5	RI050066	SAN FELIPE DEL PROGRESO	MANO DE GATO, SHIOMU	EJIDO SAN PEDRO EL CHICO	SEGUNDO	LOPEZ	SERAPIO	10.00	\$ 14,000.00	9000	Pinus greggii	403730	2169329	70%
63	5	RI050067	TEMASCALINGO	LA JOYA Y MESA DEL OCOTE	EFRAIN DURAN GONZALEZ	DURAN	GONZALEZ	EFRAIN	15.20	\$ 21,280.00	15860	Pinus greggii	388072	2203712	65%
64	5	RI050068	SAN JOSE DEL RINCON	EL CRUCERO DEL OLIVO Y LA CAÑADA	JOSE LUIS GARDUINO MIERLOS	GARDUINO	MIERLOS	JOSE LUIS	21.30	\$ 29,820.00	21710	Pinus pseudostrobus Pinus patula	381062	2157522	65%
64	SUBTOTAL ATACOMULCO											975,701	77%		
1	6	RI060001	VILLA GUERRERO	LAS JOYAS	BIENES COMUNALES DE ZACANGO	ESTRADA	SANCHEZ	ABEL	35.00	\$ 49,000.00	35500	Pinus hartwegii	425662	2106579	80%
2	6	RI060002	ALMOLLOYA DE ALGUISIBAS	CERRO DEL CUERPO	BIENES COMUNALES DE AQUIAPAN PACHUQUILLA	CRUZ	REYES	SALATIEL	30.00	\$ 42,000.00	30000	Pinus oocarpa	411958	2069053	90%
3	6	RI060003	ALMOLLOYA DE ALGUISIBAS	INNOMINADO	BIENES COMUNALES SAN ANTONIO	MENDIOLA	CRUZ	ALFREDO	50.00	\$ 70,000.00	50000	Pinus oocarpa Pinus patula	409836	2087830	78%
4	6	RI060004	COATEPEC HARRNAS	INNOMINADO	EJIDO AGUA AMARGA	MERCADO	COLIN	APOLINAR	10.00	\$ 14,000.00	10000	Pinus pseudostrobus	416120	2101227	85%
5	6	RI060005	ALMOLLOYA DE ALGUISIBAS	INNOMINADO	BIENES COMUNALES DE ALMOLLOYA DE ALGUISIBAS	CRUZ	CRUZ	FERNANDO	10.00	\$ 14,000.00	10000	Pinus greggii	402676	2087954	90%
6	6	RI060006	ZACUALPAN	INNOMINADO	BIENES COMUNALES DE MAMATLA	PEREZ	HERNANDEZ	LORENZO	10.00	\$ 14,000.00	10000	Pinus greggii	417664	2061442	84%
7	6	RI060007	VILLA GUERRERO	COMIDA DE PALIARO	BIENES COMUNALES DE SAN MATEO COMEXCO	FUENTES	TOLENTINO	MIGUEL	5.00	\$ 7,000.00	5000	Pinus pseudostrobus	426871	2099156	83%
8	6	RI060008	COATEPEC HARRNAS	LA PROVIDENCIA	MARTIN MANUEL VAZQUEZ MORAN	VAZQUEZ	MORAN	MARTIN MANUEL	5.00	\$ 7,000.00	5000	Pinus patula	412631	2094946	85%
9	6	RI060009	TEXCALITLAN	EL CARRIZAL	BIENES COMUNALES DE SANTIAGO ANHUACATITLAN	BERNAL	RODOLFO	RODOLFO	14.00	\$ 19,600.00	4700	Pinus ayacahuite	396815	2094203	90%
10	6	RI060010	ALMOLLOYA DE ALGUISIBAS	INNOMINADO	BIENES COMUNALES DE SANTIAGO ANHUACATITLAN	SANCHEZ	ALVAREZ	PIERO	30.00	\$ 42,000.00	30000	Pinus greggii	403496	2086749	70%
11	6	RI060011	COATEPEC HARRNAS	LA MUJER DORMIDA	EJIDO COATEPEC HARRNAS	CHAVES	ESQUIVEL	LUIS	47.50	\$ 66,500.00	48560	Pinus montezumae Pinus hartwegii	415709	2108988	70%
12	6	RI060012	ALMOLLOYA DE ALGUISIBAS	INNOMINADO	EJIDO JALTEPEC	GONZALEZ	OLIVAREZ	RAYMUNDO	10.00	\$ 14,000.00	10000	Pinus pseudostrobus	405897	2089478	80%
13	6	RI060013	OCUILAN	INNOMINADO	BIENES COMUNALES DE SAN JUAN ATZINGO	GOMEZ	GOMEZ TAGLE	JUAN RODOLFO	100.00	\$ 140,000.00	107000	Pinus ayacahuite Pinus pseudostrobus Pinus hartwegii Pinus montezumae	454883	2109835	5%
14	6	RI060014	ZACUALPAN	INNOMINADO	BIENES COMUNALES DE TEXCALITZINGO	BARRIOS	DAZ	ANGEL	40.00	\$ 56,000.00	40000	Pinus oocarpa	419333	2066748	90%
15	6	RI060015	TEXCALITLAN	EL AGUERO	EJIDO VENTA MORALES	GONZALEZ	GARCIA	EFRAIN	20.00	\$ 28,000.00	20000	Pinus pseudostrobus	405775	2100797	85%
16	6	RI060017	TEXCALITLAN	PARCELA 2369 Z18 P2/2 EJIDO TEXCALITLAN	MARIA DEL CARMEN GONZALEZ CRUZ	GONZALEZ	CRUZ	MARIA DEL CARMEN	1.00	\$ 1,400.00	1100	Pinus ayacahuite	405368	2095231	85%
17	6	RI060018	MALINALCO	PARCELA 15, 44, 38, 85, B, 14 ZI PVI/1 EJIDO COLONIA HIDALGO	MARIO VELAZQUEZ SANCHEZ	VELAZQUEZ	SANCHEZ	MARIO	10.00	\$ 14,000.00	4000	Enterobium cyclocarpum Dabat, rebia	449160	2078039	75%
18	6	RI060019	ALMOLLOYA DE ALGUISIBAS	INNOMINADO	MARDONIO GUADARRAMA GARCIA	GUADARRAMA	GARCIA	MARDONIO	2.00	\$ 2,800.00	2200	Pinus patula	408447	2087383	80%
19	6	RI060020	TEXCALITLAN	PARCELA 1360, 1365, 1361, EJIDO TEXCALITLAN	MARCELO BERNAL	BERNAL	BERNAL	MARCELO	1.00	\$ 1,400.00	1100	Pinus ayacahuite	408309	2097088	90%
20	6	RI060022	TEXCALITLAN	PARCELA 1380 Z11 P2/2	RAUL GONZALEZ ESCOBAR	GONZALEZ	ESCOBAR	RAUL	1.00	\$ 1,400.00	1100	Pinus ayacahuite, Pinus patula	405126	2097558	85%
21	6	RI060023	TEXCALITLAN	PARCELA 1380 Z11 P2/2	J CRUZ JUAREZ CALIXTO	JUAREZ	CALIXTO	J CRUZ	2.00	\$ 2,800.00	2200	Pinus ayacahuite	407867	2098333	80%
22	6	RI060024	MALINALCO	PARCELA 81 ZI PVI/1 EJIDO COLONIA HIDALGO	FREDI REYNOSO BERNAL	REYNOSO	BERNAL	FREDI	5.00	\$ 7,000.00	750	Enterobium cyclocarpum Dabat, rebia	450031	2077429	75%
23	6	RI060025	ZACUALPAN	PARCELA 516, 56, 52 PVI/1 B. C. MAMATLA	IRMA MARTINA PORCAYO	PORCAYO	PORCAYO	IRMA MARTINA	5.00	\$ 7,000.00	5500	Pinus greggii Eucalyptus coccinea	407550	2066154	80%
24	6	RI060026	ZACUALPAN	PARCELA 517 PVI/1 B. C. MAMATLA	FIDELIA RAMIREZ HERNANDEZ	RAMIREZ	HERNANDEZ	FIDELIA	2.30	\$ 3,220.00	2600	Pinus greggii	407208	2060269	90%
25	6	RI060027	ZACUALPAN	PARCELA 1358 Z10 P2/2 EJIDO TEXCALITLAN	FIDELIA RAMIREZ HERNANDEZ	GONZALEZ	SANCHEZ	MARIO	1.40	\$ 1,960.00	1540	Pinus ayacahuite	409544	2097544	90%
26	6	RI060029	COATEPEC HARRNAS	INNOMINADO	EJIDO EL TELAR	NAVA	QUINTERO	SAMUEL	15.00	\$ 21,000.00	15000	Pinus ayacahuite	413961	2098205	80%
27	6	RI060030	AMATEPEC	PARCELA 10 ZI PVI/1 EJIDO LA VIRGEN	ALBERTO RAMIREZ HERNANDEZ	RAMIREZ	HERNANDEZ	ALBERTO	8.00	\$ 11,200.00	8500	Pinus patula	388371	2068265	5%



N°	REGION	FOLIO NO	MUNICIPIO	NOMBRE DEL PREDIO	BENEFICIARIO	APELLIDO PATERNO	APELLIDO MATERNO	NOMBRE	SUPERFICIE	MONTO TOTAL (\$)	CANTIDAD DE PLANTA	ESPECIE	LONGITUD	LATITUD	% DE SOBREVIVENCIA 2017
28	6	RR1606031	AMATEPEC	PARCELA 79, 21, 21 PIV1, EJIDO LA VIRGEN DEL COYOL	AURORA RAMIREZ ALPIZAR	RAMIREZ	ALPIZAR	AURORA	10.00	\$ 14,000.00	10000	Pinus greggii	387583	206721	5%
29	6	RR1606032	ZACUALPAN	TECONOSTITLA	MAYOLOXOCHIL MELLAN FLORES	MILLAN	SOTELO	DE LA ROSA	10.00	\$ 14,000.00	10000	Pinus greggii	417600	2063544	70%
30	6	RR1606033	SUA TEPEC	PARCELA 9, 21 PIV1, EJIDO LA VIRGEN	FIDEL RAMIREZ VENCES	RAMIREZ	FLORES	FIDEL	4.00	\$ 5,600.00	4000	Pinus occarpa	435449	2087882	87%
31	6	RR1606034	SUA TEPEC	PARCELA 31, 63, 96, 97, 75, 21 PIV1, EJIDO LA VIRGEN	HUGO SEGISMUNDO DE LEON GALVAN	GALVAN	GALVAN	HUGO	10.00	\$ 14,000.00	10000	Pinus greggii	386779	2065874	78%
32	6	RR1606035	SUA TEPEC	PARCELA 52, 21 PIV1, EJIDO LA VIRGEN	MARIA SALINAS GONZALEZ	GONZALEZ	MARIA	REGISMUNDO	10.00	\$ 14,000.00	10000	Pinus greggii	386698	2066439	80%
33	6	RR1606036	SUA TEPEC	PARCELA 26, 21 PIV1, EJIDO LA VIRGEN	MARIO MANCERA SANCHEZ	MANCERA	SANCHEZ	MARIO	10.00	\$ 14,000.00	10000	Pinus greggii	389106	2067117	77%
34	6	RR1606037	SUA TEPEC	PARCELA 10, 10, 56, 59, 21 PIV1, EJIDO LA VIRGEN	CLETO RAMIREZ VENCES	RAMIREZ	VENCES	CLETO	5.00	\$ 7,000.00	5000	Pinus greggii	386556	2067522	78%
35	6	RR1606038	ZACUALPAN	INNOMINADO	BIENES COMUNALES DE AVOTIUCO	MORALES	FLORES	ISMAEL	25.00	\$ 35,000.00	25000	Pinus occarpa	412581	2069050	80%
36	6	RR1606039	SUA TEPEC	PARED VIEJA	BIENES COMUNALES DE SANTO TOMAS DE LAS PUEBLES	SIXTO	MACEDO	SANTOS	15.00	\$ 21,000.00	15000	Pinus occarpa	391131	2089267	70%
37	6	RR1606040	ALMOLOYA DE ALJUSTRAS	LAS TRES CRUCES	BIENES COMUNALES SAN ANDRES DE LAS PEÑAS	LOPEZ	GOMEZ	EVERARDO	6.00	\$ 8,400.00	6000	Pinus pseudostrobus	2082942	2089267	85%
38	6	RR1606041	COATEPEC HARRNAS	PARCELA 377, 21 PIV2, 376, 21 PIV2 EJIDO LA VIRGEN	DIANA ESQUIVEL LOPEZ	ESQUIVEL	LOPEZ	DIANA	1.40	\$ 1,960.00	1540	Pinus ayacahuite	411728	2101419	80%
39	6	RR1606042	COATEPEC HARRNAS	PARCELA 378, 21 PIV2	BENJAMIN ESQUIVEL CARBAJAL	ESQUIVEL	CARBAJAL	BENJAMIN	2.00	\$ 2,800.00	2000	Pinus ayacahuite	411640	2105583	80%
40	6	RR1606043	SUA TEPEC	PUENTECILLAS	BIENES COMUNALES DE PUENTECILLAS	ORTIZ	PUNTON	ANTONIO	30.00	\$ 42,000.00	30000	Pinus occarpa Pinus patula	386844	2074294	75%
41	6	RR1606044	OCUILAN	QUESCONTEPEC	MARIBEL GONZALEZ MORANCHEL	GONZALEZ	MORANCHEL	MARIBEL	1.50	\$ 2,100.00	1720	Pinus ayacahuite	454887	2103259	75%
42	6	RR1606045	SUA TEPEC	INNOMINADO	BIENES COMUNALES DE SULLERAGUILO	TOLEDO	PANIAGUA	PRIMO	50.00	\$ 70,000.00	50000	Pinus patula	397433	2078257	70%
43	6	RR1606046	OCUILAN	SAN ANDRES	ROBERTO ARELLANO ENCARNACION	ARELLANO	ENCARNACION	ROBERTO	7.50	\$ 10,500.00	8300	Abies religiosa	455981	2104649	85%
44	6	RR1606047	SUA TEPEC	EL CAMPAMENTO	BIENES COMUNALES DE SAN PEDRO HUATMALCO	DIAZ	ABARCA	ADRIAN	50.00	\$ 70,000.00	50000	Pinus patula	397293	2088475	78%
45	6	RR1606048	TEXCALTITLAN	PARCELA 1407, 210 P2/2, EJIDO TEXCALTITLAN	ANDRES GONZALEZ SANCHEZ	GONZALEZ	SANCHEZ	ANDRES	2.20	\$ 3,080.00	2420	Pinus ayacahuite	425771	2097859	92%
46	6	RR1606049	TONATICO	COLINTLAHUACAN	ARMANDO XAVIER ALVAREZ DIAZ	ALVAREZ	DIAZ	ARMANDO	14.00	\$ 19,600.00	14000	Pinus patula Eucalyptus	433011	2079863	70%
47	6	RR1606050	OCUILAN	EL MANGO Y EL MIRADOR	EJIDO DE CHIALMITA	NAVA	PEÑA	SILVANO	32.00	\$ 44,800.00	32000	CONAFOR	450056	2092801	72%
48	6	RR1606051	COATEPEC HARRNAS	INNOMINADO	BIENES COMUNALES DE CHILTEPEC HIDALGO	OLMOS	CASTAÑEDA	VICTOR	40.00	\$ 56,000.00	40000	Pinus pseudostrobus	413486	2088674	76%
49	6	RR1606052	SUA TEPEC	EL BARRIAGO DEL LIMON, EL RINCON DEL GASTO	FRANCISCO FLORES OLASCUAGA	FLORES	OLASCUAGA	FRANCISCO	10.00	\$ 14,000.00	10000	Pinus patula	384480	2073502	70%
50	6	RR1606053	ZACUALPAN	PARCELA 389, 21 PIV1, B C DE MAMATLA	HUMBERTO FLORES PORCAYO	FLORES	PORCAYO	HUMBERTO	6.00	\$ 8,400.00	6000	Pinus greggii	410514	2082433	76%
51	6	RR1606054	COATEPEC HARRNAS	INNOMINADO	EJIDO CHILTEPEC	HERMANDEZ	TAPIA	HERNANDO	14.00	\$ 19,600.00	15400	Pinus pseudostrobus	412771	2103286	70%
52	6	RR1606055	COATEPEC HARRNAS	LA LOMITA	EJIDO HACIENDA DE SAN JOSE	BRAYO	LARA	HERMINIO	30.00	\$ 42,000.00	30000	Pinus pseudostrobus	416464	2099695	80%
53	6	RR1606056	SUA TEPEC	COATEPEC HARRNAS	J SOCORRO NAVARRO ARCE	NAVARRO	ARCE	J SOCORRO	20.00	\$ 28,000.00	20000	CONAFOR	382852	2078409	70%
54	6	RR1606057	SUA TEPEC	LA ANTEÑA	BIENES COMUNALES SIGUALPA	REVAZA	CAMPUZANO	ADAN	20.00	\$ 28,000.00	20000	Pinus greggii	387945	2094274	70%
55	6	RR1606058	TEMANCIINGO	INNOMINADO	BIENES COMUNALES DE ACATINGO	JINEJEZ	VELAZCO	SALVADOR	20.00	\$ 28,000.00	20000	Pinus greggii	438939	2094477	82%
56	6	RR1606059	SUA TEPEC	EL TERRERO	BIENES COMUNALES DE SANTA CRUZ TEXCALCADA	CORTEZ	CRUZ	ANTONIO	23.50	\$ 32,900.00	23500	Pinus greggii	597301	2079586	72%
57	6	RR1606060	SUA TEPEC	EL ZAPOTE EL NARANJO	MARGARITO ANGEL APOLINAR	ANGEL	APOLINAR	MARGARITO	15.00	\$ 21,000.00	15000	Acacia guatemalensis Eucalyptus	397649	2064428	70%
58	6	RR1606061	MALINALCO	LOMALARGA	EJIDO CHALMA	PATRICIO	SEBASTIAN	CIBULO	20.00	\$ 28,000.00	20000	CONAFOR	453201	2090000	76%
59	6	RR1606062	SUA TEPEC	INNOMINADO	EJIDO LOS MORALES	GARCIA	AVILEZ	EZEQUIEL	30.00	\$ 42,000.00	30000	CONAFOR	383893	2070270	70%
60	6	RR1606063	TEMANCIINGO	INNOMINADO	JOSE SANCHEZ PEREZ	SANCHEZ	PEREZ	JOSE	15.00	\$ 21,000.00	15000	Pinus ayacahuite	438118	2102734	80%
61	6	RR1606064	COATEPEC HARRNAS	PARCELA 102, 21 PIV2, EJIDO CHILTEPEC	ANTONIO MERCADO GARCIA	MERCADO	GARCIA	ANTONIO	1.00	\$ 1,400.00	1100	Pinus patula	405509	2099407	85%
62	6	RR1606065	TEXCALTITLAN	PARCELA 129, 21 PIV1, EJIDO VENTA MORALES	JUAN ARTURO SANCHEZ ALVAREZ	ARTURO	SANCHEZ	JUAN ARTURO	1.00	\$ 1,400.00	34100	Pinus ayacahuite Pinus occarpa	425356	2106265	80%
63	6	RR1606066	VILLA GUERRERO	INNOMINADO	BIENES COMUNALES DE SAN BARTOLOME	DIAZ LEAL	ALVAREZ	GILBERTO	3.00	\$ 4,200.00	1100	Pinus patula Abies religiosa	405609	2096798	87%
64	6	RR1606067	COATEPEC HARRNAS	PARCELA 148, 210 P2/2, EJIDO LLANO GRANDE	IGNACIO GARCIA GASCIA	GARCIA	GASCIA	IGNACIO	1.00	\$ 1,400.00	1100	Pinus patula	409484	2099542	84%
65	6	RR1606068	COATEPEC HARRNAS	PARCELA AGRICOLA, EJIDO AGUA BENDITA	J FELIX PICHARDO MERCADO	PICHARDO	MERCADO	J FELIX	1.00	\$ 1,400.00	1100	Abies religiosa, Pinus patula	409998	2099476	80%
66	6	RR1606069	COATEPEC HARRNAS	PARCELA DE USO COMUN, EJIDO AGUA BENDITA	ARTURO MERCADO BERNAL	MERCADO	BERNAL	ARTURO	1.00	\$ 1,400.00	1100	Abies religiosa, Pinus patula	407919	2098970	80%
67	6	RR1606070	COATEPEC HARRNAS	PARCELA DE USO COMUN, EJIDO AGUA BENDITA	BULMARO ELIAS PICHARDO MERCADO	PICHARDO	MERCADO	BULMARO	1.00	\$ 1,400.00	1100	Abies religiosa, Pinus patula	409044	2099387	82%
68	6	RR1606071	COATEPEC HARRNAS	PARCELA 144, 22 PIV1, EJIDO VENTA MORALES	ALEJANDRO ZAMBRANO GONZALEZ	ZAMBRANO	GONZALEZ	ALEJANDRO	1.50	\$ 2,100.00	1650	Abies religiosa, Pinus patula	405983	2102482	84%
69	6	RR1606072	COATEPEC HARRNAS	PARCELA DE USO COMUN, EJIDO AGUA BENDITA	ISABEL BERNAL ALVAREZ	BERNAL	ALVAREZ	ISABEL	2.00	\$ 2,800.00	2200	Abies religiosa, Pinus patula	408391	2099904	85%
70	6	RR1606073	COATEPEC HARRNAS	PARCELA DE USOS COMUN, AGUA BENDITA	GILBERTO GONZALEZ MARTINEZ	GONZALEZ	MARTINEZ	GILBERTO	1.50	\$ 2,100.00	0	Pinus patula	409315	2099906	80%
71	6	RR1606074	VILLA VICTORIA	PARCELA 228, 21 PIV1/1, EJIDO SAN LUIS	LAZARO GONZALEZ ENRIQUEZ	GONZALEZ	ENRIQUEZ	LAZARO	1.00	\$ 1,400.00	971180	Pinus patula	409503	2188447	69%
72	6	RR1606075	VILLA VICTORIA	PARCELA 170, 21 PIV1/1, 196, 21 PIV2/1, EJIDO SAN LUIS	PEDRO SALGADO GARCIA	SALGADO	GARCIA	PEDRO	2.00	\$ 2,800.00	2200	Pinus patula	401051	2140236	75%
73	6	RR1606076	VILLA VICTORIA	PARCELA 268, 21 PIV1/1, EJIDO SAN LUIS	FRANCISCO ESQUIVEL TORRES	ESQUIVEL	TORRES	FRANCISCO	1.00	\$ 1,400.00	1100	Pinus patula	409644	2186444	68%
74	6	RR1606077	AMANALCO	PARCELA 6, 21 PIV1, EJIDO AGUA BENDITA	JAMIE TRINIDAD CARBAJAL SANTANA	CARBAJAL	SANTANA	JAMIE	1.00	\$ 1,400.00	1100	Pinus patula	401011	2125268	73%

Subtotal Coatepec-Harrnas

1082.90 \$ 1,516,060.00

971180


69%

N°	REGION	FOLIO NO	MUNICIPIO	NOMBRE DEL PREDIO	BENEFICIARIO	APELLIDO PATERNO	APELLIDO MATERNO	NOMBRE	SUPERFICIE	MONTO TOTAL (\$)	CANTIDAD DE PLANTA	ESPECIE	LONGITUD	LATITUD	% DE SOBREVIVENCIA 2017
5	7	RC1607006	AMANALCO	PARCELA 232 Z1 P/V2, 234 Z1 P/V2, EJIDO EL AGUA BENDITA	SERAFIN CARBAJAL VILCHIS	CARBAJAL	VILCHIS	SERAFIN	1,00	\$ 1.400,00	1000	Pinus patula	402672	213546	77%
6	7	RC1607007	AMANALCO	PARCELA 9 Z1 P/V1, 7 Z1 P/V1, 24 Z1 P/V1, EJIDO AGUA BENDITA	MARTINIANO VILCHIS MORENO	VILCHIS	VILCHIS	MARTINIANO	2,49	\$ 3.486,00	3300	Pinus patula	402121	213275	89%
7	7	RC1607008	AMANALCO	PARCELA 30 Z1 P/V1, 31 Z1 P/V1, EJIDO AGUA BENDITA	ALBERTO GUADARRAMA ZARZA	CARBAJAL	VILCHIS	LAZARO ANGEL	3,58	\$ 5.012,00	4400	Pinus patula	401568	213223	92%
8	7	RC1607009	AMANALCO	PARCELA 7 Z1 P/V1, EJIDO AGUA BENDITA	ISABEL REBOLLAR CARBAJAL	REBOLLAR	VILCHIS	ALBERTO	2,00	\$ 2.800,00	2200	Pinus patula	401086	213163	85%
9	7	RC1607010	AMANALCO	PARCELA 889 Z1 P/V1, EJIDO TURCICO	ISABEL REBOLLAR CARBAJAL	REBOLLAR	VILCHIS	ISABEL	1,40	\$ 1.960,00	1540	Pinus patula	399605	212632	86%
10	7	RC1607011	AMANALCO	PARCELA 190 Z1 P/V1, EJIDO AGUA BENDITA	PEDRO VILCHIS MARTINEZ	VILCHIS	VILCHIS	PEDRO	3,00	\$ 4.200,00	6100	Pseudotsuga merziana Pinus patula	400594	213070	96%
11	7	RC1607012	AMANALCO	PARCELA 209 Z1 P/V1, EJIDO SAN LUIS	APOLINAR LOPEZ COLIN	LOPEZ	VILCHIS	APOLINAR	1,00	\$ 1.400,00	1100	Pinus patula	214051	214051	80%
12	7	RC1607014	AMANALCO	PARCELA 192 Z1 P/V1, EJIDO EL POTRERO	NOE VERA AVILA	VERA	VILCHIS	NOE	0,70	\$ 980,00	397600	Pinus patula	397600	213548	5%
13	7	RC1607015	AMANALCO	PARCELA 192 Z1 P/V1, EJIDO EL POTRERO	CLEMENTE VERA CARRILLO	VERA	VILCHIS	CLEMENTE	1,00	\$ 1.400,00	1100	Pinus patula	397602	213508	8%
14	7	RC1607016	AMANALCO	PARCELA 325 Z1 P/V1, EJIDO EL POTRERO	CRISOFORO VERA ENRIQUEZ	VERA	VILCHIS	CRISOFORO	2,50	\$ 3.500,00	3200	Pinus patula	396558	213383	81%
15	7	RC1607017	VILLA VICTORIA	PARCELA 463 Z1 P/V1, EJIDO SAN LUIS	ENRIQUE GARCIA GARCIA	GARCIA	GARCIA	ENRIQUE	0,70	\$ 980,00	402931	Pinus patula	214183	214183	5%
16	7	RC1607018	VILLA VICTORIA	PARCELA 463 Z1 P/V1, EJIDO SAN LUIS	ALFONSO GARCIA GARCIA	GARCIA	GARCIA	ALFONSO	1,00	\$ 1.400,00	1100	Pinus patula	402861	214185	80%
17	7	RC1607019	VILLA VICTORIA	PARCELA 172 Z1 P/V2, 109 Z1 P/V1, EJIDO SAN LUIS	AURELIO CRUZ TENUEJO	CRUZ	VILCHIS	AURELIO	2,78	\$ 3.892,00	3300	Pinus patula	403031	214136	76%
18	7	RC1607020	VILLA VICTORIA	INNNOMINADO	BALDOHERRA ACEVEDO AVILA	ACEVEDO	VILCHIS	BALDOHERRA	2,00	\$ 2.800,00	2200	Pinus patula	396470	213674	90%
19	7	RC1607021	AMANALCO	PARCELA 40 Z1 P/V1, EJIDO AGUA BENDITA	ERIC MAURICIO VILCHIS HERNANDEZ	VILCHIS	VILCHIS	ERIC MAURICIO	1,70	\$ 2.380,00	1870	Pinus patula	407771	213238	84%
20	7	RC1607022	AMANALCO	PARCELA 192 Z1 P/V1, EJIDO EL POTRERO	VALENTE CASTILLO LEON	CASTILLO	VILCHIS	VALENTE	1,30	\$ 1.820,00	1430	Pinus patula	597068	213442	81%
21	7	RC1607023	AMANALCO	PARCELA 152 Z1 P/V1, EJIDO AGUA BENDITA	BLAS MARIN GUADARRAMA	MARIN	VILCHIS	BLAS	1,00	\$ 1.400,00	1100	Pseudotsuga merziana Pinus patula	399923	213049	91%
22	7	RC1607024	AMANALCO	PARCELA 152 Z1 P/V1, EJIDO AGUA BENDITA	PABLO QUINTERO DE LA CRUZ	QUINTERO	VILCHIS	PABLO	1,30	\$ 1.820,00	1540	Pinus patula	397833	213048	81%
23	7	RC1607026	AMANALCO	PARCELA 880 Z1 P/V1, EJIDO TURCICO	FRAN SANTANA CARBAJAL	SANTANA	VILCHIS	EFRAIN	2,00	\$ 2.800,00	2200	Pinus patula	399427	213702	85%
24	7	RC1607027	VILLA VICTORIA	PARCELA 576 Z1 P1	FRAN SANTANA CARBAJAL	SANTANA	VILCHIS	FRAN	2,00	\$ 2.800,00	2200	Pinus patula	399427	213702	85%
25	7	RC1607028	AMANALCO	PARCELA 339 Z1 P/V1, EJIDO EL CAPULIN	FRAN SANTANA CARBAJAL	SANTANA	VILCHIS	FRAN	2,00	\$ 2.800,00	2200	Pinus patula	399427	213702	85%
26	7	RC1607029	AMANALCO	PARCELA 272 Z1 P/V1, RINCON DE GUADALUPE	FLAVIO VAZQUEZ CONTRERAS	VAZQUEZ	VILCHIS	FLAVIO	2,79	\$ 3.906,00	3069	Pinus patula	402656	213266	87%
27	7	RC1607030	VILLA VICTORIA	PARCELA 435 Z1 P/V1, TURCICO	JOSE REYES RUIZ	REYES	VILCHIS	JOSE	1,14	\$ 1.596,00	1254	Pinus patula	396579	213270	84%
28	7	RC1607031	VILLA VICTORIA	PARCELA 570 Z1 P/V1, EJIDO CUESTA DEL CARMEN	LUIS VELAZQUEZ ZEPEDA	VELAZQUEZ	VILCHIS	LUIS	1,00	\$ 1.400,00	1100	Pinus patula	399617	2140783	82%
29	7	RC1607032	VILLA VICTORIA	PARCELA 512 Z1 P/V1	IGNACIO SALGADO VAZQUEZ	SALGADO	VILCHIS	IGNACIO	1,00	\$ 1.400,00	1100	Pinus patula	403158	214171	80%
30	7	RC1607033	VILLA VICTORIA	PARCELA 342 Z1 P1, EJIDO TURCICO	JOSE GONZALEZ DIAZ	GONZALEZ	VILCHIS	JOSE	1,32	\$ 1.848,00	1650	Pinus patula	399270	2140278	71%
31	7	RC1607034	VILLA DE ALLENDE	PARCELA 656 Z3 P5, EJIDO SAN FELIPE Y SANTIAGO	ELPIDIO GARCIA PICHARDO	GARCIA	VILCHIS	ELPIDIO	1,00	\$ 1.400,00	1100	Pinus patula	402146	2137692	84%
32	7	RC1607035	VILLA DE ALLENDE	PARCELA 656 Z3 P5, EJIDO SAN FELIPE Y SANTIAGO	SATURNINGO FERRER CALIXTO	FERRER	VILCHIS	SATURNINGO	1,30	\$ 1.820,00	1441	Pinus patula	382811	214310	86%
33	7	RC1607036	VILLA DE ALLENDE	PARCELA 570 Z1 P/V1, EJIDO CUESTA DEL CARMEN	URIEL REYES DE JESUS	REYES	VILCHIS	URIEL	2,11	\$ 2.954,00	2396	Pinus patula	382751	2142275	65%
34	7	RC1607037	VILLA DE ALLENDE	INNNOMINADO	MARCELO SANTIAGO CRUZ	SANTIAGO	VILCHIS	MARCELO	0,70	\$ 980,00	1100	Pinus pseudostrobus	374485	2162032	5%
35	7	RC1607038	VILLA DE ALLENDE	PARCELA 376 Z1 P/V1, EJIDO VARE	NOE BENITO GONZALEZ	GONZALEZ	VILCHIS	NOE	1,00	\$ 1.400,00	1100	Pinus pseudostrobus	373659	2142544	85%
36	7	RC1607039	VILLA DE ALLENDE	PARCELA 376 Z1 P/V1, EJIDO VARE	SANTIAGO VELAZQUEZ	VELAZQUEZ	VILCHIS	SANTIAGO	1,00	\$ 1.400,00	1100	Pinus patula	376247	2140354	87%
37	7	RC1607040	VILLA DE ALLENDE	INNNOMINADO	MARIANA JIMENEZ GARCIA	GARCIA	VILCHIS	MARIANA	1,13	\$ 1.582,00	1650	Pinus patula	379501	2140140	91%
38	7	RC1607041	VILLA DE ALLENDE	INNNOMINADO	CECILIA LOPEZ PASCUAL	LOPEZ	VILCHIS	CECILIA	0,70	\$ 980,00	1100	Pinus patula	379447	2139949	5%
39	7	RC1607043	VILLA DE ALLENDE	PARCELA 146 Z1 P/V1, 180 Z1 P/V1, EJIDO SAN LUIS	FLORENA DOMINGUEZ GONZALEZ	DOMINGUEZ	VILCHIS	FLORENA	0,70	\$ 980,00	1100	Pinus patula	381733	2139653	5%
40	7	RC1607044	VILLA DE ALLENDE	PARCELA 440 Z1 P/V1, EJIDO SAN LDEFONSO	LUCINA LEON SERAPIO	LEON	VILCHIS	LUCINA	1,38	\$ 1.932,00	2200	Pinus patula	381478	2139537	34%
41	7	RC1607046	VILLA DE ALLENDE	PARCELA 440 Z1 P/V1, EJIDO SAN LDEFONSO	MA EMILIA RAMIREZ DELGADO	RAMIREZ	VILCHIS	MA EMILIA	1,00	\$ 1.400,00	1100	Pinus patula	381276	2139589	70%
42	7	RC1607048	VILLA DE ALLENDE	PARCELA 5 Z1 P/V5, 8 Z1 P/V1, EJITO SAN JERONIMO LOIGLEEEC	MA DEL ROSARIO GUTIERREZ RAMIREZ	GUTIERREZ	VILCHIS	MA DEL ROSARIO	1,00	\$ 1.400,00	1100	Pinus patula	381352	2140023	77%
43	7	RC1607048	VILLA DE ALLENDE	PARCELA 231 Z1 P/V1	ANTONIO CAMACHO PIRA	CAMACHO	VILCHIS	ANTONIO	5,50	\$ 7.700,00	6204	Pinus pseudostrobus	373796	2139950	88%
44	7	RC1607048	VILLA DE ALLENDE	PARCELA 121 P/V4	ELIDIA SALVADOR MARIN	SALVADOR	VILCHIS	ELIDIA	1,00	\$ 1.400,00	1100	Pinus patula	386313	2147221	68%
45	7	RC1607049	VILLA DE ALLENDE	PARCELA 223 Z1 P/V1, EJIDO SAN PABLO	JOSE DIAZ GARCIA	DIAZ	VILCHIS	JOSE	3,29	\$ 4.606,00	3850	Pinus pseudostrobus	377779	2148906	76%
46	7	RC1607050	VILLA DE ALLENDE	PARCELA 223 Z1 P/V1, EJIDO SAN PABLO	VICTORIA GARCIA JIMENEZ	GARCIA	VILCHIS	VICTORIA	1,40	\$ 1.960,00	2200	Pinus patula	378403	2143851	77%
47	7	RC1607051	AMANALCO	PARCELA 345 Z2 P/V1, EJIDO EL POTRERO	RICARDO LINO MORENO	LINO	VILCHIS	RAYMUNDO	1,00	\$ 1.400,00	1100	Pinus patula	376451	2141532	80%
48	7	RC1607052	AMANALCO	PARCELA 189 Z3 P/V2, EJIDO RINCON DE GUADALUPE	BRASILIO AVILA MORENO	AVILA	VILCHIS	BRASILIO	1,00	\$ 1.400,00	1100	Pinus patula	396576	213302	79%
49	7	RC1607053	AMANALCO	PARCELA 76 Z1 P/V1 Y 97 Z1 P/V1, EJIDO SAN MATEO	VALENTE DE LA CRUZ CARBAJAL	DE LA CRUZ	VILCHIS	VALENTE	0,70	\$ 980,00	1100	Pinus patula	397771	2198974	5%
50	7	RC1607054	VILLA DE ALLENDE	PARCELA 285 Z1 P/V1 Y 619 Z2 P/V1, EJIDO SAN DABLO	DAMIAN BERNAL DE LA CRUZ	BERNAL	VILCHIS	DAMIAN	1,00	\$ 1.400,00	1100	Pinus patula	395424	2139560	84%
51	7	RC1607056	VILLA VICTORIA	PARCELA 158 Z1 P/V1, EJIDO CUESTA DEL CARMEN	PEDRO ROQUE DE JESUS	ROQUE	VILCHIS	PEDRO	3,00	\$ 4.200,00	3498	Pinus patula	378040	214193	35%
52	7	RC1607057	VILLA VICTORIA	PARCELA 158 Z1 P/V1, EJIDO CUESTA DEL CARMEN	JUAN ARREOLA VENTENO	ARREOLA	VILCHIS	JUAN	2,27	\$ 3.178,00	4279	Pinus pseudostrobus	374671	2143859	60%
53	7	RC1607058	VILLA DE ALLENDE	PARCELA 557 Z8 P/V1, 367 Z6 P/V1, EJIDO VARE	MA CARMEN MUNGUIA CRUZ	MUNGUIA	VILCHIS	MA CARMEN	1,00	\$ 1.400,00	1100	Pinus pseudostrobus	374999	2152723	89%
54	7	RC1607059	AMANALCO	PARCELA 286 Z1 P/V1, COMUNIDAD RINCON DE GUADALUPE	VICTORIANO BERNAL MARIN	BERNAL	VILCHIS	VICTORIANO	5,89	\$ 8.246,00	6600	Pinus pseudostrobus	375844	2141851	70%
55	7	RC1607061	VILLA DE ALLENDE	PARCELA 698 Z8 P/V1, PARCELA 50 Z1 P/V1, EJIDO SAN PABLO	PEDRO LUIS LARA	LARA	VILCHIS	PEDRO	1,00	\$ 1.400,00	1100	Pinus patula	396058	2133398	91%
56	7	RC1607062	VILLA DE ALLENDE	PARCELA 93 Z1 P/V1 Y PARCELA 224 Z1 P/V1, COMUNIDAD SANTA MARIA Y SUS BARRIOS	LEODEGARIO DE JESUS HERNANDEZ	DE JESUS	VILCHIS	LEODEGARIO	19,22	\$ 26.908,00	18183	Pinus pseudostrobus	376693	2147319	67%
					PONCIANO GARCIA DOMINGUEZ	GARCIA	VILCHIS	PONCIANO	14,50	\$ 20.300,00	20900	Pinus pseudostrobus	375822	2145530	86%

[Handwritten signature and scribbles]

N°	REGION	FOLIO NO	MUNICIPIO	NOMBRE DEL PREDIO	BENEFICIARIO	APELLIDO PATERNO	APELLIDO MATERNO	NOMBRE	SUPERFICIE	MONTO TOTAL (\$)	CANTIDAD DE PLANTA	ESPECIE	LONGITUD	LATITUD	% DE SOBREVIVENCIA 2017
57	7	RC1607063	VILLA DE ALLENDE	PARCELA 132 ZI PVI/1 EJIDO SAN PABLO	AGUSTIN ESTRADA GARCIA	ESTRADA	GARCIA	AGUSTIN	1.50	\$ 2,300.00	1650	Pinus patula	375527	214180	57%
58	7	RC1607064	VILLA DE ALLENDE	INNNOMINADO	FEDERICO BEJARANO RODRIGUEZ	BEJARANO	RODRIGUEZ	FEDERICO	1.00	\$ 1,400.00	1100	Pinus patula	373152	2159666	68%
59	7	RC1607065	DONATO GUERRA	INNNOMINADO	RODOLFO ALBERTO JULIAN	ALBERTO	JULIAN	RODOLFO	1.20	\$ 1,680.00	1320	Pinus patula	363162	2132748	74%
60	7	RC1607066	AMANALCO	PARCELA 101 ZI PVI/1, 108 ZI PVI/1 EJIDO SAN MATEO	JAVIER FILIBERTO SOTERO VIDAL	SOTERO	VIDAL	JAVIER FILIBERTO	2.00	\$ 2,800.00	2200	Pinus patula	389503	2135483	88%
61	7	RC1607067	VILLA DE ALLENDE	INNNOMINADO	LEON VELAZQUEZ BECERRIL	VELAZQUEZ	BECERRIL	LEON	3.00	\$ 4,200.00	3300	Pinus patula	392152	2139212	87%
62	7	RC1607068	VILLA VICTORIA	PARCELA 837 PVI, EJIDO TURCICO	MA SANTOS NIETO CONSUELOS	NIETO	CONSUELOS	MA SANTOS	2.00	\$ 2,800.00	2200	Pinus patula	399611	2127538	87%
63	7	RC1607069	AMANALCO	PARCELA 278 ZI PVI/1 EJIDO SAN MATEO	ALVARO AVILES	VERA	AVILES	ALVARO	2.00	\$ 2,800.00	2200	Pinus patula	395653	2133855	5%
64	7	RC1607070	AMANALCO	PARCELA 83 ZI PVI/1 EJIDO SAN MATEO	ASCENSION MARTINEZ BARTOLO	MARTINEZ	BARTOLO	ASCENSION	2.00	\$ 2,800.00	2200	Pinus pseudostrobus	590258	2157382	87%
65	7	RC1607071	AMANALCO	PARCELA 300 ZI PVI/1 EJIDO EL POTRERO	GUILLEMO AVILA AVILA	AVILA	AVILA	GUILLEMO	1.00	\$ 1,400.00	1800	Pseudotsuga menziesii Pinus montezumae	395916	213372	79%
66	7	RC1607072	VILLA DE ALLENDE	PARCELA 183 ZI PVI/2, 210 ZI P2, EJIDO MESA DE SAN MARTIN	GUILLEMO CARBAJAL PILEGO	CARBAJAL	PILEGO	JOSE LUIS	3.99	\$ 5,586.00	4400	Pinus pseudostrobus	383017	2141631	70%
67	7	RR1607073	DONATO GUERRA	PARCELA 273 ZI PVI/1, 276 ZI PVI/1 EJIDO AGUA BENDITA	EJIDO SAN MIGUEL SUI TEPEC	REYES	GARCIA	GONZALO	10.00	\$ 14,000.00	4000	Pinus pseudostrobus	386550	2129563	78%
68	7	CR1607074	VILLA DE ALLENDE	INNNOMINADO	CARLOS SALINAS AVILA	SALINAS	AVILA	CARLOS	1.00	\$ 1,400.00	1100	Pinus patula	398872	2130104	84%
69	7	CR1607075	VILLA VICTORIA	RANCHO LA PROSPERIDAD	JOSE LUIS DE PAZ REYES	DE PAZ	REYES	JOSE LUIS	3.80	\$ 5,320.00	3300	Pinus pseudostrobus Pinus montezumae	390018	2145021	68%
70	7	CR1607076	AMANALCO	PARCELA 237 ZI PVI/1 EJIDO RINCON DE GUADALUPE	JOSE GONZALEZ ARCHUNDIA	GONZALEZ	ARCHUNDIA	JOSE	6.00	\$ 8,400.00	7500	Pinus montezumae	392744	2151449	61%
71	7	CR1607077	VILLA DE ALLENDE	INNNOMINADO	JAI ME REYES BUSTAMANTE	REYES	BUSTAMANTE	JAI ME	1.00	\$ 1,400.00	1100	Pinus patula	396105	2131763	82%
72	7	CR1607078	VILLA DE ALLENDE	INNNOMINADO	EJIDO SALTIRE DEL CERRO	SALGADO	SALGADO	ELISEO	31.48	\$ 44,072.00	19200	Pinus montezumae Pinus pseudostrobus	486949	2164447	56%
73	7	CR1607079	DONATO GUERRA	PARCELA 133 ZI PVI/1 EJIDO RANCHERIA EL CAPULIN	FAUSTINO ESTRADA VERA	ESTRADA	VERA	FAUSTINO	2.00	\$ 2,800.00	2200	Pinus pseudostrobus	365442	2139846	91%
74	7	RC1607082	VILLA DE ALLENDE	INNNOMINADO	MARIA DEL ROSARIO HERNANDEZ	HERNANDEZ	SALGADO	MARIA DEL ROSARIO	0.70	\$ 980.00	1100	Pinus patula	378627	2142555	5%
75	7	RR1607083	AMANALCO	EL POTRERO	EJIDO EL POTRERO	VERA	JIMENEZ	ANDRES	8.66	\$ 12,124.00	9000	Pinus pseudostrobus	392583	2132447	73%
76	7	RC1607084	VILLA DE ALLENDE	PARCELA 639 ZI PVI/1 EJIDO SAN PABLO	JOSE TIBURCIO ANDRES	TIBURCIO	ANDRES	JOSE	3.87	\$ 5,418.00	4400	Pinus patula	372754	2138805	70%
77	7	RC1607085	VILLA VICTORIA	INNNOMINADO	PABLO REA ESTEVES	REA	ESTEVES	PABLO	6.14	\$ 8,596.00	8800	Pinus patula	590363	2145550	5%
78	7	RC1607087	AMANALCO	PARCELA 291 ZI PVI/2 EJIDO EL CAPULIN	QUINTERO LAZARO CRUZ CRUZ	QUINTERO	SANCHEZ	FEDERICO	6.00	\$ 8,400.00	6600	Pinus patula	409669	2133383	70%
79	7	RC1607088	VILLA DE ALLENDE	PARCELAS VARIAS	LAZARO CRUZ CRUZ	CRUZ	LAZARO	CRUZ	28.68	\$ 40,152.00	26147	Pinus patula	379502	2138435	73%
80	7	RC1607089	VILLA DE ALLENDE	PARCELA 17, 338, ZI PVI/2 EJIDO LOS BERRIOS	MARCELO ESCOBAR MARTINEZ	ESCOBAR	MARTINEZ	MARCELO	6.50	\$ 9,100.00	8125	Pinus patula Pinus pseudostrobus	393825	2145636	85%
81	7	RC1607090	DONATO GUERRA	PARCELA 538 ZI PVI/2 EJIDO SAN CAYETANO	LAURELES SOLANO	LAURELES	SOLANO	ROBERTO	4.18	\$ 5,852.00	4500	Pinus patula	381092	2127394	87%
82	7	RC1607091	DONATO GUERRA	INNNOMINADO	GUILLEMO CERON	CRUZ	GUILLEMO	GUILLEMO	7.00	\$ 9,800.00	9437	Pinus patula	384634	2158387	64%
83	7	RC1607092	AMANALCO	INNNOMINADO	EJIDO SAN BARTOLO	LOBETO	CARMONA	HELDIBERTO	18.00	\$ 25,200.00	19800	Pinus hartwegii	404221	2126524	89%
84	7	RC1607093	VILLA DE ALLENDE	INNNOMINADO	PRODUCTORES DE ARBOLES FORESTALES COMERCIALES DE LAS SABANAS	VALLE	CASTILLO	MAURILIO	44.58	\$ 62,412.00	20527	Pinus patula Pinus pseudostrobus Pinus montezumae Pinus pseudostrobus	388338	2140068	76%
85	7	RC1607094	DONATO GUERRA	INNNOMINADO	EJIDO CABECERA DE INDIENAS	REYES	GALICIA	SILVERIO	6.78	\$ 9,492.00	10600	Pinus patula	383223	2142760	54%
86	7	RC1607095	VILLA VICTORIA	CERRITOS DEL PILAR	ARIAS	VELAZQUEZ	FILOMENO	FILOMENO	7.76	\$ 10,864.00	8800	Pinus patula	392698	2149783	70%
87	7	RC1607096	VILLA DE ALLENDE	PARCELA 743 ZI PVI/1 EJIDO SAN PABLO	SANCHEZ	VELAZQUEZ	VELAZQUEZ	GUILLEMO	1.00	\$ 1,400.00	1100	Pinus patula	377462	2140772	65%
88	7	RC1607098	VILLA DE ALLENDE	INNNOMINADO	GUILLEMO LOPEZ MARTINEZ	LOPEZ	MARTINEZ	GUILLEMO	1.00	\$ 1,400.00	1650	Pinus patula	383238	2144314	80%
89	7	RC1607099	VILLA VICTORIA	INNNOMINADO	GABRIEL MUNGUA CARMONA	MUNGUA	CARMONA	GABRIEL	4.90	\$ 6,860.00	5500	Pinus patula	403340	2149282	68%
90	7	RC1607101	VILLA DE ALLENDE	VARIAS PARCELAS SAN PEDRO	CRISPIN MUNGUA GARCIA	MUNGUA	GARCIA	CRISPIN	15.48	\$ 21,672.00	19481	Pinus patula	377233	2138957	60%
91	7	RC1607102	VILLA DE ALLENDE	VARIAS PARCELAS SAN PEDRO	GLORIA RUFINA GARCIA GONZALEZ	GARCIA	GONZALEZ	GLORIA RUFINA	9.95	\$ 13,930.00	11748	Pinus patula	378078	2141832	60%
92	7	RC1607105	VALLE DE BRAVO	INNNOMINADO	BERNARDO MARTINEZ SILVERIO	LOPEZ	JARAMILLO	CARLOS	1.50	\$ 2,100.00	1350	Pinus patula Pinus pseudostrobus	382270	2103443	5%
93	7	RC1607108	AMANALCO	INNNOMINADO	BERNARDO MARTINEZ SILVERIO	MARTINEZ	SILVERIO	BERNARDO	1.00	\$ 1,400.00	1100	Pinus pseudostrobus	390032	2133223	80%
94	7	RC1607109	VILLA VICTORIA	PARCELA 388 ZI P51/7 EJIDO SAN PEDRO DEL RINCON	TOMAS MARTINEZ SOTO	MARTINEZ	SOTO	TOMAS	1.00	\$ 1,400.00	1100	Pinus pseudostrobus	392001	2148742	73%
95	7	RC1607110	DTZOLOAPAN	PARCELA 29 ZI PVI/2 EJIDOSAN MIGUEL PIRU	AARON PEDRAZA JARAMILLO	PEDRAZA	JARAMILLO	AARON	1.69	\$ 2,366.00	0	Jatropha curcas	392001	2148742	73%
96	7	RC1607111	DTZOLOAPAN	LA MESA	RODOLFO PEDRAZA JARAMILLO	PEDRAZA	JARAMILLO	RODOLFO	1.00	\$ 1,400.00	0	Jatropha curcas	363523	2103384	10%
97	7	RC1607113	ZACAZOMAPAN	EL ARRANJO Y EL NARANJO	CARLOS REBOLLAR RUIZ	REBOLLAR	RUIZ	CARLOS	1.85	\$ 2,590.00	0	Jatropha curcas	364779	2104095	5%
98	7	RR1607114	DTZOLOAPAN	RANCHO EL TEPERUAJE	SANTIAGO VILLAFANA VARGAS	VILLAFANA	VARGAS	SANTIAGO	10.00	\$ 14,000.00	10000	Gmelina arborea Swietenia humilis	365818	2156337	80%
99	7	RR1607115	DTZOLOAPAN	LA CANA	SARABIA PEDRAZA	SARABIA	PEDRAZA	BERTRIN	30.00	\$ 42,000.00	0	CONAFOR	395957	2108699	5%
100	7	RR1607116	SANTO TOMAS DE LOS PLATANOS	PARCELA 68 PVI/2 EJIDO SAN PEDRO EL CHICO	ROBERTO CARBAJAL ROBLES	CARBAJAL	ROBLES	ROBERTO	6.00	\$ 8,400.00	0	CONAFOR	364094	2129518	60%
101	7	RR1607117	EL SALTO	INNNOMINADO	CANUTO ZARCO VILLANUEVA	ZARCO	VILLANUEVA	CANUTO	6.83	\$ 9,562.00	0	CONAFOR	363421	2128693	5%
102	7	RR1607118	SANTO TOMAS DE LOS PLATANOS	INNNOMINADO	MIZRAM AGUILAR MARTINEZ	AGUILAR	MARTINEZ	MIZRAM	5.41	\$ 7,574.00	0	CONAFOR	363106	2122270	5%
103	7	RC1607119	DTZOLOAPAN	INNNOMINADO	LUJANO LUJANO DIAZ	LUJANO	DIAZ	AURELIANO	2.02	\$ 2,828.00	0	Jatropha curcas	36821	2105883	5%
104	7	RC1607121	DTZOLOAPAN	RANCHO SAN MIGUEL DE LA LABOR	ERNESTO PONCE CABRERA	PONCE	CABRERA	ERNESTO	4.41	\$ 6,174.00	0	Jatropha curcas	365971	211910	10%
105	7	CR1607122	ZACAZOMAPAN	LAS LOMAS	JORGE CRUZ LOPEZ	CRUZ	LOPEZ	JORGE	3.27	\$ 4,578.00	9325	Swietenia humilis Jatropha guatemalensis	366561	2105859	5%
106	7	RR1607123	DTZOLOAPAN	LOS LAMPAZOS	BLAS CELERINO VILLAFANA VARGAS	VILLAFANA	VARGAS	BLAS CELERINO	18.00	\$ 25,200.00	11250	Acacia guatemalensis	577905	2102227	70%
107	7	RR1607126	ZACAZOMAPAN	INNNOMINADO	J JESUS MEJIA PINA	MEJIA	PINA	J JESUS	8.50	\$ 11,900.00	0	Jatropha curcas	369012	2104447	5%

N°	REGION	FOLIO NO	MUNICIPIO	NOMBRE DEL PREDIO	BENEFICIARIO	APELLIDO PATERNO	APELLIDO MATERNO	NOMBRE	SUPERFICIE	MONTO TOTAL (\$)	CANTIDAD DE PLANTA	ESPECIE	LONGITUD	LATITUD	% DE SOBREVIVENCIA 2017
108	7	RC160727	OTZOLAPAN	RANCHO SAN GABRIEL	JAVIER CRUZ JARAMILLO	CRUZ	JARAMILLO	JAVIER	22.00	\$ 30,820.00	10025	Acacia guatemalensis	362583	210158	5%
109	7	RC160728	OTZOLAPAN	LOS ARBOLES	SIDRO REBOLLAR RUIZ	REBOLLAR	RUIZ	SIDRO	7.17	\$ 10,038.00	18750	Acacia guatemalensis	362011	210275	80%
110	7	RC160729	ZACAZONAPAN	INOMINADO	VICTOR OMAR ARROYO VILLAFANA	ARROYO	VILLAFANA	VICTOR OMAR	2.66	\$ 3,724.00	11875	Acacia guatemalensis	368008	210846	5%
111	7	RC160731	SANTO TOMAS DE LOS PLATANOS	EL ARENAL	LEOPOLDO COLIN PENALOZA	COLIN	PENALOZA	LEOPOLDO	16.50	\$ 21,300.00	0	CONAFOR	360729	212328	85%
112	7	RC160733	VILLA VICTORIA	INOMINADO	MARTHA YOLGARA PEREZ ACEVEDO	VERGARA	PEREZ	MARTHA	9.30	\$ 13,020.00	12731	Pinus montezumae	401446	212782	75%
113	7	RC160735	VILLA VICTORIA	EL BORDO	JOSE ADOLINAR MONDRAGON ACEVEDO	MONDRAGON	ACEVEDO	JOSE ADOLINAR	1.62	\$ 2,268.00	7263	Pinus pseudostrobus	397024	214125	72%
114	7	RC160734	VILLA VICTORIA	PARCELA 1422 ZI PVI/ EJIDO SAN DIEGUITO SICHITEPEC	JULIO LAMAS OGANDO	LAMAS	OGANDO	JULIO	10.02	\$ 14,088.00	22200	Pinus patula	388743	218826	79%
115	7	RC160736	OTZOLAPAN	PARCELA Z ZI PVI/ EJIDO MIGUEL PIRU	FRANCISCO AVILEZ ESPINOSA	AVILEZ	FRANCISCO	FRANCISCO	9.00	\$ 12,600.00	0	CONAFOR	212314	212314	5%
116	7	RC160737	AMANALCO	PARCELA 114 ZI PVI/ EJIDO EL CAPULIN	MARTINA REBOLLO IGLESIAS	REBOLLO	IGLESIAS	MARTINA	1.31	\$ 1,834.00	1540	Pinus patula	398269	214304	83%
117	7	RC160738	AMANALCO	PARCELA 19 ZI PVI/ EJIDO CORRAL DE PIEDRA	ADRIAN RODRIGUEZ HERNANDEZ	RODRIGUEZ	HERNANDEZ	ADRIAN	2.00	\$ 2,800.00	22200	Pinus pseudostrobus	397747	212447	84%
118	7	RC160739	AMANALCO	PARCELA 20. 43 ZI PVI/ CORRAL DE PIEDRA	VICENTE RODRIGUEZ HERNANDEZ	RODRIGUEZ	HERNANDEZ	VICENTE	1.30	\$ 1,800.00	1400	Pinus pseudostrobus	398146	2124349	40%
119	7	RC160740	AMANALCO	PARCELA 28 ZI PVI/ EJIDO CORRAL DE PIEDRA	ANSELMO RODRIGUEZ FABILA	RODRIGUEZ	FABILA	ANSELMO	1.00	\$ 1,400.00	1100	Pinus pseudostrobus	398071	2124470	86%
120	7	RC160741	AMANALCO	CONJUNTO PARCELARIO EN EJIDO LOS SAUCOS	JORGE ALBERTO FORASTIERI MUÑOZ	FORASTIERI	MUÑOZ	JORGE ALBERTO	10.00	\$ 14,000.00	10000	Pinus montezumae	400233	2122723	76%
121	7	RC160742	AMANALCO	PARCELA 476 ZI PVI/ EJIDO EL CAPULIN	RAMON CASTILLO RUBIO	CASTILLO	RUBIO	RAMON	1.50	\$ 2,100.00	399350	Pinus patula	213434	213434	49%
122	7	RC160743	AMANALCO	PARCELA 128 ZI PVI/ EJIDO SAN JUAN	HERMENEGLDO DEL PRADO	DEL PRADO	HERMENEGLDO	URBANO	1.60	\$ 2,240.00	1892	Pinus pseudostrobus	391152	2124556	81%
123	7	RC160744	AMANALCO	PARCELA 112 ZI PVI/ EJIDO SAN JUAN	MELESIO MATEO MARTINEZ	MATEO	MARTINEZ	MELESIO	1.00	\$ 1,400.00	1397	Pinus pseudostrobus	391253	2124788	73%
124	7	RC160745	AMANALCO	PARCELA 114 ZI PVI/ EJIDO SAN JUAN	ROBERTO ESTRADA MERCED	ESTRADA	MERCED	ROBERTO	1.15	\$ 1,610.00	1265	Pinus pseudostrobus	391305	2124964	92%
125	7	RC160746	AMANALCO	PARCELA 130 ZI PVI/ 175 ZI PVI/ EJIDO RINCON DE GUADALUPE	DANIEL LUIS LUIS	LUIS	LUIS	DANIEL	1.17	\$ 1,638.00	1287	Pinus pseudostrobus	397004	2123252	82%
126	7	RC160747	AMANALCO	PARCELA 292 ZI PVI/ 208 ZI PVI/ EJIDO RINCON DE GUADALUPE	MARTHA MARIN MORALES	MARIN	MORALES	MARTHA	1.40	\$ 1,960.00	1571	Pinus pseudostrobus	396883	2139231	93%
127	7	RC160748	AMANALCO	PARCELA 118 ZI PVI/ EJIDO SAN JUAN	ANGEL GONZALEZ HERNANDEZ	GONZALEZ	HERNANDEZ	ANGEL	0.70	\$ 980.00	1100	Pinus pseudostrobus	391073	2124649	5%
128	7	RC160749	AMANALCO	PARCELA 309 ZI PVI/ EJIDO SAN JUAN	BENITO BENITEZ MATEO	BENITEZ	MATEO	BENITO	1.30	\$ 1,820.00	1728	Pinus pseudostrobus	2124791	2124791	82%
129	7	RC160750	AMANALCO	PARCELA 272 ZI PVI/ 305 ZI PVI/ EJIDO SAN AMANALCO	SERGIO OSORIO ESCOBAR	OSORIO	ESCOBAR	SERGIO	0.70	\$ 980.00	1100	Pinus pseudostrobus	390283	2126504	5%
130	7	RC160751	AMANALCO	AMANALCO	ASUNCION BENITEZ MATEO	BENITEZ	MATEO	ASUNCION	1.50	\$ 2,100.00	1650	Pinus pseudostrobus	391324	2124688	88%
131	7	RC160752	AMANALCO	PARCELA 273 ZI PVI/ EJIDO AGUA BENDITA	LAZARO GARCIA CRUZ	GARCIA	CRUZ	LAZARO	1.40	\$ 1,960.00	2332	Pinus pseudostrobus	399535	2127233	87%
132	7	RC160753	AMANALCO	PARCELA 55 ZI PVI/ EJIDO AMANALCO	ARTURO ARIAS VARGAS	VARGAS	ARTURO	ARTURO	3.00	\$ 4,200.00	3300	Pinus montezumae	399552	2124268	85%
133	7	RC160754	VILLA VICTORIA	INOMINADO	BARTOLO GARCIA SOTO	GARCIA	SOTO	BARTOLO	1.00	\$ 1,400.00	1650	Pinus patula	401541	2156479	83%
134	7	RC160755	AMANALCO	EJIDO AMANALCO	EJIDO AMANALCO DE BECERRA	JIMENEZ	REBOLLO	EDUARDO	50.00	\$ 70,000.00	69750	Pinus montezumae Pinus patula Pinus hartwegii	400048	2124905	73%
135	7	RC160757	VILLA DE ALLENDE	PARCELA 47 ZI PVI/ EJIDO SABANA DEL ROSARIO	AGUSTIN SOLIS DIAZ	SOLIS	AGUSTIN	AGUSTIN	1.00	\$ 1,400.00	1250	Pinus patula	389472	2141235	61%
SUBTOTAL VALLE DE BRAVO															
1	8	RR1608001	ACULCO	LOS AILES	EJIDO LOS AILES	GONZALEZ	PEREZ	JOSE	18.00	\$ 25,200.00	19800	Pinus greggii Pinus teocote	409614	2217296	85%
2	8	RR1608002	JILOTEPEC	EL ROSAL	EJIDO EL ROSAL	DE JESUS	PALACIOS	RODRIGO	25.00	\$ 35,000.00	27500	Pinus leucophylla Quercus sp. Pinus greggii	430068	2222273	95%
3	8	RR1608003	JILOTEPEC	INOMINADO	EJIDO SAN LORENZO NENAMICHOYAN CHAPA DE MOTA	QUINTANAR	ALCANTARA	DAVID	3.00	\$ 4,200.00	3300	Pinus patula Pinus pseudostrobus Pinus teocote	429367	2225153	90%
4	8	RR1608004	CHAPA DE MOTA	INOMINADO	BIENES COMUNALES DE SAN MIGUEL CHAPA DE MOTA	HERNANDEZ	CASHIRO	MAXIMINO	14.00	\$ 19,600.00	22000	Pinus patula Pinus pseudostrobus Pinus teocote	441454	2187977	85%
5	8	RR1608005	CHAPA DE MOTA	INOMINADO	EJIDO SAN FRANCISCO DE LAS TABLAS	HERNANDEZ	CISNEROS	CELEDONIO	10.00	\$ 14,000.00	11000	Pinus patula Pinus ayacahuite	447528	2186052	90%
6	8	RR1608006	TMIAPAN	INOMINADO	EJIDO SAN ANTONIO YONDEJE	NAVARRETE	MONROY	MARCELINO	10.00	\$ 14,000.00	11000	Pinus patula Pinus teocote	424125	2195522	90%
7	8	RR1608007	ACULCO	INOMINADO	EJIDO SANTA MARIA NATIVITAS	HERNANDEZ	RESENDIZ	JUAN	20.00	\$ 28,000.00	22000	Pinus greggii Pinus leucophylla Quercus sp.	415394	218135	90%
8	8	RR1608008	VILLA DEL CARBON	INOMINADO	EJIDO SAN LUIS DE LAS PERRAS	NUÑEZ	BERMUDEZ	MAURO	20.00	\$ 28,000.00	22000	Pinus patula Pinus pseudostrobus	457506	2193359	85%
9	8	RR1608009	VILLA DEL CARBON	INOMINADO	EJIDO MANUEL PORTILLO SANTIAGO	PORTILLO	SANTIAGO	LUIS MANUEL	19.00	\$ 26,600.00	20900	Pinus pseudostrobus Pinus leucophylla Pinus teocote	460177	2194314	85%
10	8	RR1608010	TMIAPAN	INOMINADO	EJIDO SAN ANDRES TMIAPAN	CARMEN	MARTINEZ	ABELINO	10.00	\$ 14,000.00	11000	Pinus greggii Pinus pseudostrobus	424612	2196721	90%
11	8	RR1608011	VILLA DEL CARBON	LOS ORATORIO	MAXIMILIANO CIRILO SANTIAGO	CIRILO	SANTIAGO	MAXIMILIANO	1.50	\$ 2,100.00	1650	Pinus greggii Pinus leucophylla Quercus sp.	453952	2188533	85%
12	8	RR1608012	ACULCO	LA CONCEPCION	DAVID SANTOS PASQUAL	SANTOS	PASQUAL	DAVID	20.00	\$ 28,000.00	22000	Pinus greggii Pinus leucophylla Quercus sp.	404571	2227054	80%
13	8	RR1608013	ACULCO	LA CONCEPCION	JOSE LUIS MUÑOZ AGUIRRE	MUÑOZ	AGUIRRE	JOSE LUIS	6.00	\$ 8,400.00	66000	Pinus greggii Pinus leucophylla Quercus sp.	423405	2219054	80%
14	8	RR1608015	VILLA DEL CARBON	INOMINADO	EJIDO SAN LORENZO EL VIEJO	MEJIA	BARTOLO	JUAN	20.00	\$ 28,000.00	22000	Pinus patula Pinus pseudostrobus	432131	2174565	85%
15	8	RR1608016	VILLA DEL CARBON	EJIDO SAN JERONIMO ZACAPEXCO	BIENES COMUNALES DE SAN JERONIMO ZACAPEXCO	MONROY	MONROY	GERARDO	21.00	\$ 29,400.00	35000	Pinus montezumae Pinus pseudostrobus	446197	2169121	90%
16	8	RR1608017	VILLA DEL CARBON	INOMINADO	BIENES COMUNALES DE SAN JERONIMO ZACAPEXCO	GONZALEZ	MARTINEZ	RICARDO	30.00	\$ 42,000.00	33000	Pinus patula Pinus pseudostrobus	451727	2179981	90%
17	8	RR1608018	ACULCO	INOMINADO	MINERVA TENSORI SANTA CRUZ	TENSORI	SANTA CRUZ	MINERVA	2.00	\$ 2,800.00	2200	Pinus greggii Pinus patula	415271	2222643	95%
18	8	RR1608019	VILLA DEL CARBON	LA CONCEPCION	SERGIO ARTURO ORTIZ CASTILLO	ORTIZ	CASTILLO	SERGIO ARTURO	2.10	\$ 2,940.00	3300	Pinus patula Pinus pseudostrobus Pinus greggii	452317	2186333	90%
19	8	RR1608020	JILOTEPEC	INOMINADO	EJIDO EL PROGRESO COSCOMATE	RODEA	SANCHEZ	MANUEL	14.00	\$ 19,600.00	11000	Pinus greggii Pinus patula	443472	2202435	89%



N°	REGION	FOLIO NO	MUNICIPIO	NOMBRE DEL PREDIO	BENEFICIARIO	APELLIDO PATERNO	APELLIDO MATERNO	NOMBRE	SUPERFICIE	MONTO TOTAL (S)	CANTIDAD DE PLANTA	ESPECIE	LONGITUD	LATITUD	% DE SOBREVIVENCIA 2017
20	8	CR1608021	TIMLAPAN	INNOMINADO	EJIDO SANTIAGO MAXDA	GARCIA	VALDEZ	JUAN JOSE	30.00	\$ 42,000.00	35000	Pinus greggii Pinus leopthylla	417249	2193530	90%
21	8	RR1608022	ACULCO	INNOMINADO	SALVADOR VILLA PADILLA	VILLA	PADILLA	SALVADOR	20.00	\$ 28,000.00	22000	Pinus pseudostrobus Pinus leopthylla	416249	2226053	95%
22	8	RR1608023	JILOTEPEC	PARCELA 646, 645, 647 ZI PVI, EJIDO SAN JUAN	FABIAN RIVERA MALDONADO	RIVERA	MALDONADO	FABIAN	15.00	\$ 21,000.00	16500	Pinus greggii Pinus leopthylla	443357	2228191	85%
23	8	CR1608024	JILOTEPEC	PARCELA 364 ZI PVI, EJIDO SAN SEBASTIAN DE JUAREZ	ARMANDO MENA LOPEZ	MENA	LOPEZ	ARMANDO	10.00	\$ 14,000.00	10000	Pinus greggii Pinus leopthylla	443355	2228682	85%
24	8	RR1608025	JILOTEPEC	INNOMINADO	EJIDO SAN JUAN BAUTISTA ATENQUI O CAZACUICHILAN	MARTINEZ GIL	GUTIERREZ	ALBERTO	10.00	\$ 14,000.00	0	CONAFOR	439686	2228944	85%
25	8	RR1608027	CHAPA DE MOTA	INNOMINADO	MARIO GIL RODRIGUEZ	GIL	RODRIGUEZ	MARIO	10.00	\$ 14,000.00	10000	Pinus greggii Pinus leopthylla	440517	2184416	90%
26	8	RR1608028	ACULCO	INNOMINADO	DAVID GONZALEZ VENANCIO	GONZALEZ	VENANCIO	DAVID	10.00	\$ 14,000.00	10000	Pinus greggii Pinus leopthylla	416242	2220140	85%
27	8	CR1608029	ACULCO	RANCHO EL TEJOCOTE	EFRAIN GARCIA NIEVES	GARCIA	NIEVES	EFRAIN	45.00	\$ 63,000.00	0	Pinus leopthylla	416428	2228092	95%
28	8	CR1608030	POLOTTILAN	INNOMINADO	ALVARO MARTINEZ MANCILLA	MARTINEZ	MANCILLA	ALVARO	3.00	\$ 4,200.00	3300	Pinus greggii Pinus leopthylla	413246	2234447	5%
29	8	CR1608031	ACULCO	LA COFRADIA GRANDE	MIGUEL ANGEL MELTON SANCHEZ MONROY	SANCHEZ	MONROY	MIGUEL ANGEL MELTON	10.00	\$ 14,000.00	10000	Pinus greggii Pinus leopthylla	401993	2224939	95%
30	8	RR1608032	JILOTEPEC	INNOMINADO	BIENES COMUNALES DE COSCOMATE	SANCHEZ	GARRIDO	JUAN	10.50	\$ 14,700.00	0	CONAFOR	446035	2203619	85%
31	8	CR1608033	JILOTEPEC	INNOMINADO	HANCY MONROY GONZALEZ	MONROY	GONZALEZ	HANCY	1.40	\$ 1,960.00	2200	Pinus greggii	427848	2227648	80%
32	8	RR1608034	JILOTEPEC	INNOMINADO	EJIDO SAN SEBASTIAN DE JUAREZ	CAMACHO	URIBE	PROSPERO	20.00	\$ 28,000.00	0	CONAFOR	442388	2229512	85%
33	8	RR1608035	ACULCO	INNOMINADO	EJIDO JURICA	PIÑA	MONDRAGON	CIRILO	18.00	\$ 25,200.00	19800	Pinus greggii Pinus leopthylla	421075	2226700	95%
34	8	RR1608036	VILLA DEL CARBON	INNOMINADO	EJIDO RANCHERIA DE LOMA ALTA	REYES	CRUZ	MIGUEL	10.00	\$ 14,000.00	10000	Pinus greggii Pinus leopthylla	451883	2170569	80%
35	8	RR1608037	ACULCO	INNOMINADO	EJIDO XHETE	MONDRAGON	CRUZ	JOSE	10.00	\$ 14,000.00	10000	Pinus pseudostrobus Pinus leopthylla	406095	2214554	95%
36	8	RR1608038	CHAPA DE MOTA	INNOMINADO	BIENES COMUNALES DE SAN FRANCISCO DE LAS TABLAS	BLAS	FERNANDEZ	LAURO	10.00	\$ 14,000.00	10000	Pinus greggii Pinus leopthylla	446009	2185968	95%
37	8	CR1608039	TIMLAPAN	LA HUERTA	LEOPOLDO FABELA CONTRERAS	FABELA	CONTRERAS	LEOPOLDO	5.50	\$ 7,700.00	6050	Pinus leopthylla Pinus pseudostrobus	420067	2190520	80%
38	8	CR1608040	VILLA DEL CARBON	PALO HUECO	SILVIA TORES JIMENEZ DE LA CHANCA DEL ALTO FRANCISCO S. P. R. DE R. L.	MARTINEZ	VILLANUEVA	JOSE JUAN	5.00	\$ 7,000.00	5500	Pinus leopthylla Pinus pseudostrobus	446586	2173948	90%
39	8	RR1608041	VILLA DEL CARBON	LOMA DE GALVAN	FRUCTUOSO OSORIO MORENO	OSORIO	MORENO	FRUCTUOSO	3.00	\$ 4,200.00	3300	Pinus greggii	455701	219525	80%
40	8	CR1608042	POLOTTILAN	INNOMINADO	EJIDO POLOTTILAN	JIMENEZ	URIBE	ANSELMO	20.00	\$ 28,000.00	22000	Pinus greggii Pinus pseudostrobus Pinus leopthylla	408074	2224893	80%
41	8	CR1608043	ACULCO	BAÑE EL JUJUDO	HUGO ALEJANDRO TEJADA	TEJADA	ZETINA	HUGO ALEJANDRO	10.00	\$ 14,000.00	10000	Pinus greggii Pinus leopthylla	413714	2227862	85%
42	8	CR1608044	ACULCO	EL BOSQUE	HUGO ALEJANDRO OJEDA	UGALDE	OJEDA	IGNACIO DAVID	7.00	\$ 9,800.00	10000	Pinus greggii Pinus leopthylla	407645	2228054	80%
43	8	RR1608045	JILOTEPEC	PARCELA 270 ZI PVI, EJIDO SAN SEBASTIAN DE JUAREZ	CARLOS GONZALEZ MENA	GONZALEZ	MENA	CARLOS	6.00	\$ 8,400.00	0	CONAFOR	441375	2220156	80%
44	8	CR1608046	ACULCO	LA LOMITA	J. INES HERNANDEZ CRUZ	HERNANDEZ	CRUZ	J. INES	8.00	\$ 11,200.00	8800	Pinus greggii Pinus leopthylla	404259	2225767	85%
45	8	RR1608047	CHAPA DE MOTA	INNOMINADO	GERARDO PONCE GUZMAN	PONCE	GUZMAN	GERARDO	14.00	\$ 19,600.00	12100	Pinus leopthylla Pinus pseudostrobus	445676	2193271	90%
46	8	RR1608048	ACULCO	RANCHO SAN MIGUEL	BLANCA ESTELA FLORES LARA	FLORES	LARA	BLANCA ESTELA	20.00	\$ 28,000.00	66000	Pinus greggii	413393	2227018	80%
47	8	RR1608049	JILOTEPEC	INNOMINADO	EJIDO SANTIAGO OXTHOC	GUERRERO	ORTIZ	DANIEL	10.00	\$ 14,000.00	10000	Pinus greggii Pinus leopthylla	441984	2223527	90%
48	8	RR1608050	JILOTEPEC	PARCELA 584 ZI PVI, EJIDO SAN SEBASTIAN DE JUAREZ	ANDRES HERNANDEZ NAVARRETE	HERNANDEZ	NAVARRETE	ANDRES	3.00	\$ 4,200.00	3300	Pinus greggii Pinus leopthylla	444917	2227859	80%
49	8	RR1608051	SOYANQUILPAN DE JUAREZ	INNOMINADO	EJIDO SAN JUAN DAXTHI	MARTINEZ	MARTINEZ	EUSEBIO	30.00	\$ 42,000.00	33000	Pinus greggii Pinus leopthylla	444491	2222589	90%
50	8	RR1608052	JILOTEPEC	PARCELA 224, 222 ZI P2/Z2 EJIDO EL DURAZNO	JUAN GONZALEZ PADILLA	GONZALEZ	PADILLA	JUAN	5.00	\$ 7,000.00	0	CONAFOR	429521	2204958	90%
51	8	RR1608053	JILOTEPEC	INNOMINADO	MARCO ANTONIO LOPEZ RODRIGUEZ	LOPEZ	RODRIGUEZ	MARCO ANTONIO	1.00	\$ 1,400.00	1000	Pinus greggii	442704	2225456	85%
52	8	RR1608054	VILLA DEL CARBON	LA CANADA	SEVERIANO GOMEZ SANCHEZ	GOMEZ	SANCHEZ	SEVERIANO	4.00	\$ 5,600.00	4400	Pinus greggii Pinus leopthylla	449488	2185946	80%
53	8	RR1608055	JILOTEPEC	AGUA LIMPA	EMILIO VELEZ VELAZQUEZ	VELEZ	VELAZQUEZ	EMILIO	3.00	\$ 4,200.00	3300	Pinus greggii Pinus leopthylla	437141	2221340	90%
54	8	RR1608056	VILLA DEL CARBON	INNOMINADO	EJIDO SAN LUIS ANAHUAC	ANGELES	CRUZ	EMILIO	10.00	\$ 14,000.00	10000	Pinus greggii Pinus leopthylla	458549	2190756	80%
										\$ 929,600.00	682,000			87%	
										\$ 8,587,418.00	5,831,090			67%	

REFERENCIA	
	Vigentes durante los tres años de mantenimiento
	Bajo 1 año
	Bajo 2 años
	Bajo 3 años

Nota: No aplican el año siguiente, tercero y cuarto

Todos los datos que estan en 0 en la columna de Cantidad de Planta fueron asignados por otra dependencia o Empresa

Subtotal JILOTEPEC

TOTAL ESTAD